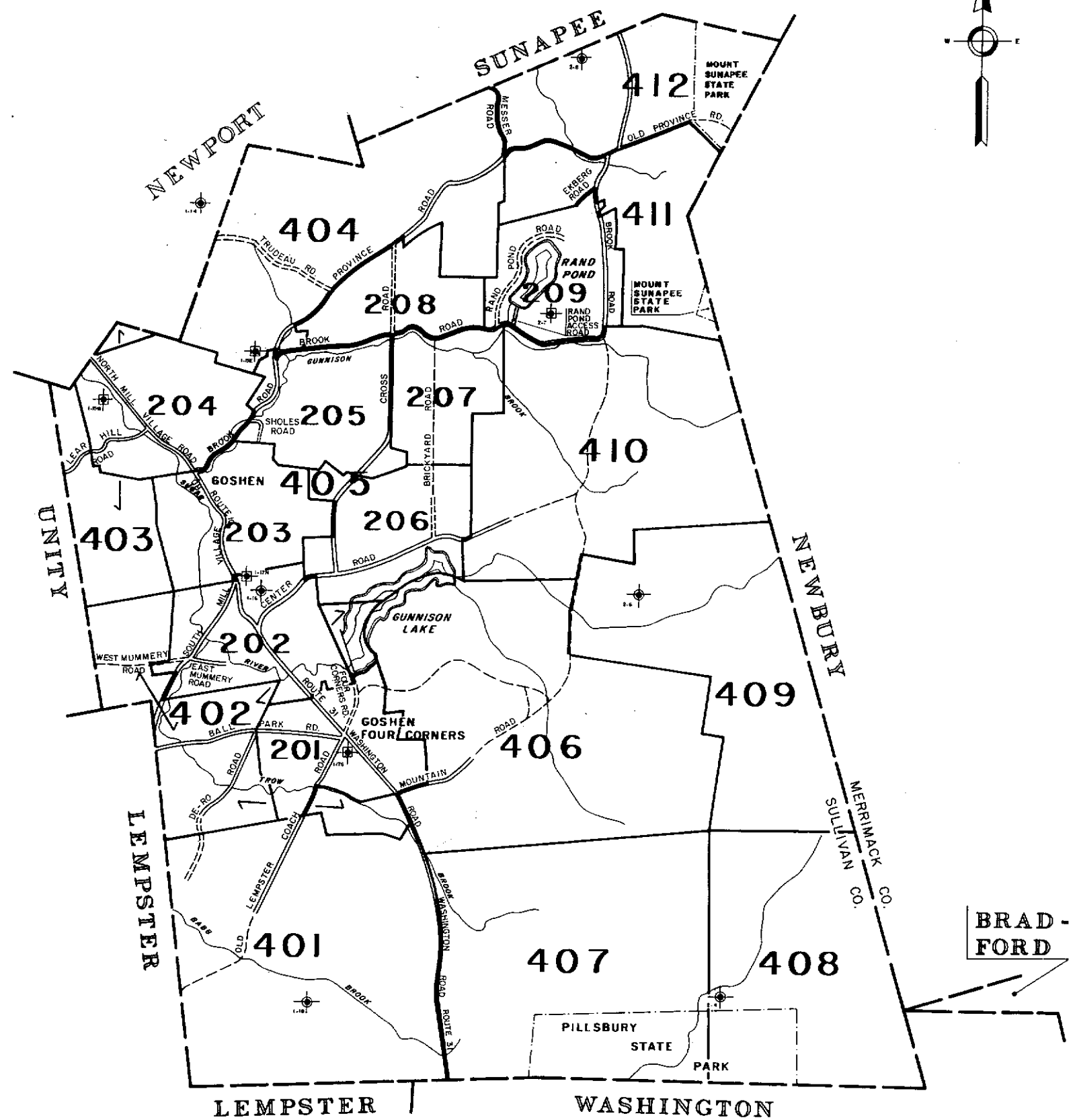

PRODUCED BY
CAI Technologies
Precision Mapping Geospatial Solutions
11 PLEASANT STREET, LITTLETON, NEW HAMPSHIRE 03561
800.322.4540 - WWW.CAI-TECH.COM

DATE FLIGHT	THIS MAP IS FOR ASSESSMENT PURPOSES ONLY. IT IS NOT VALID FOR LEGAL DESCRIPTION NOR CONVEYANCE.	1"=200' APPROXIMATE CENTER PHOTO ENLARGEMENT	205	1"=200' MAP SHEETS	SCALE 1 INCH = 1800 FEET	PROPERTY MAP	INDEX MAP
MAY 7, 1984		1"=400' APPROXIMATE CENTER PHOTO ENLARGEMENT	402	1"=400' MAP SHEETS	FEET 0 1800 3600 5400 / METERS 0 550.45 1100.91 1651.36	GOSHEN	
DATE DELIVERY NOV. 30, 1985		STATE FOREST LIMITS				NEW HAMPSHIRE APRIL 1, 2016	

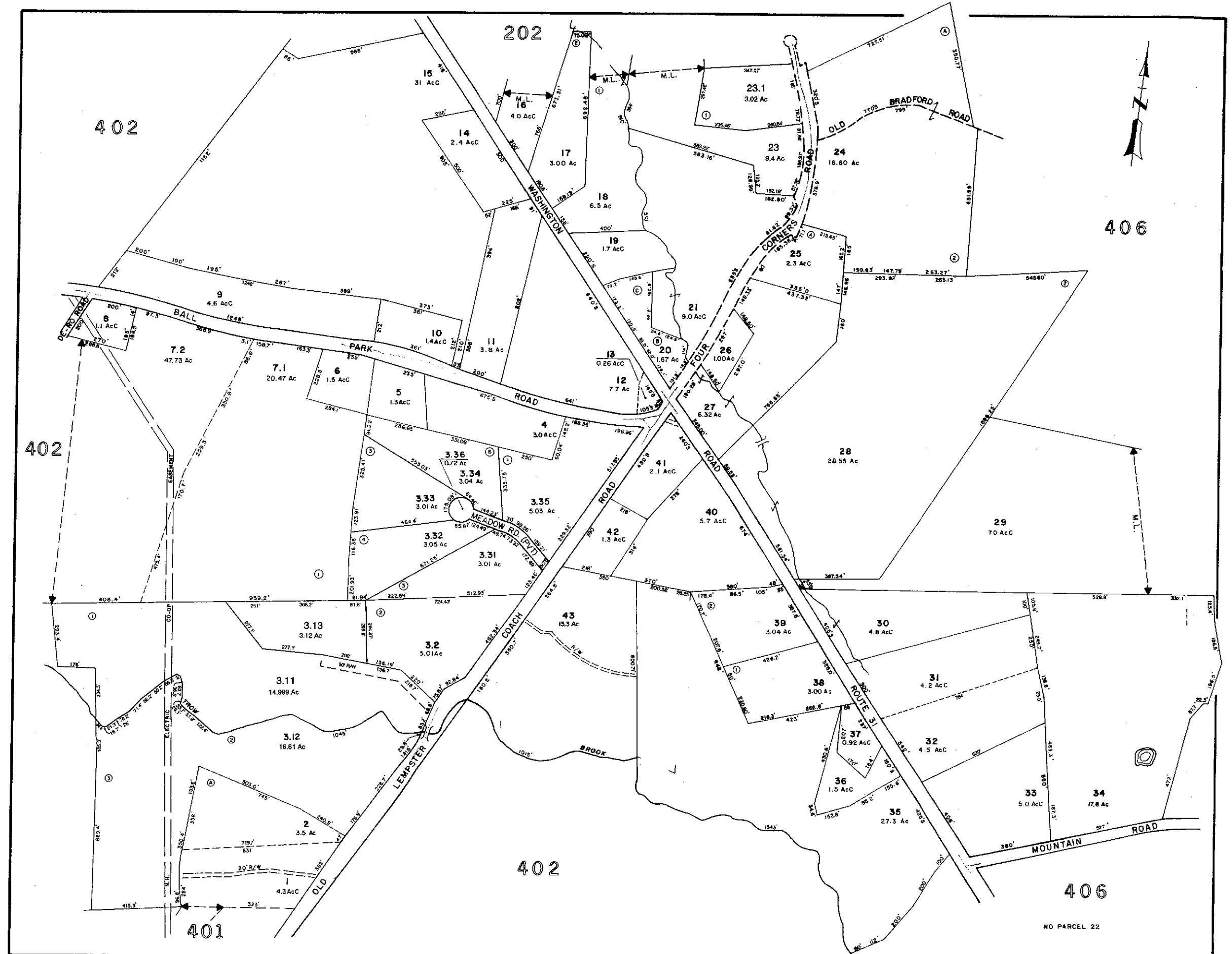

DATE FLIGHT	THIS MAP IS FOR ASSESSMENT PURPOSES ONLY. IT IS NOT VALID FOR LEGAL DESCRIPTION NOR CONVEYANCE.	PRODUCED BY CAI Technologies Precision Mapping Geospatial Solutions 11 PLEASANT STREET, LITTLETON, NEW HAMPSHIRE 03561 800.322.4540 - WWW.CAI-TECH.COM	LEGEND	SCALE	TOWN OF	MAP NO.
MAY 7, 1984			ADJACENT SHEET No. 7	1 INCH = 200 FEET	GOSHEN	201
DATE DELIVERY NOV. 30, 1985			AREA CALCULATED 8 AcC	FEET 200 0 200 400	REVISED THROUGH APRIL 1, 2016	
			AREA SURVEYED 8.5 Ac	METERS 60.976 0 60.976 121.952		
			BLOCK LIMIT			
			BLOCK NUMBER 02			

COMMON OWNERSHIP / OR 1
DEVELOPMENT LOT No. 2
MATCH LINE ← ML. →
RIGHT OF WAY R/W
SCALED DIMENSION S

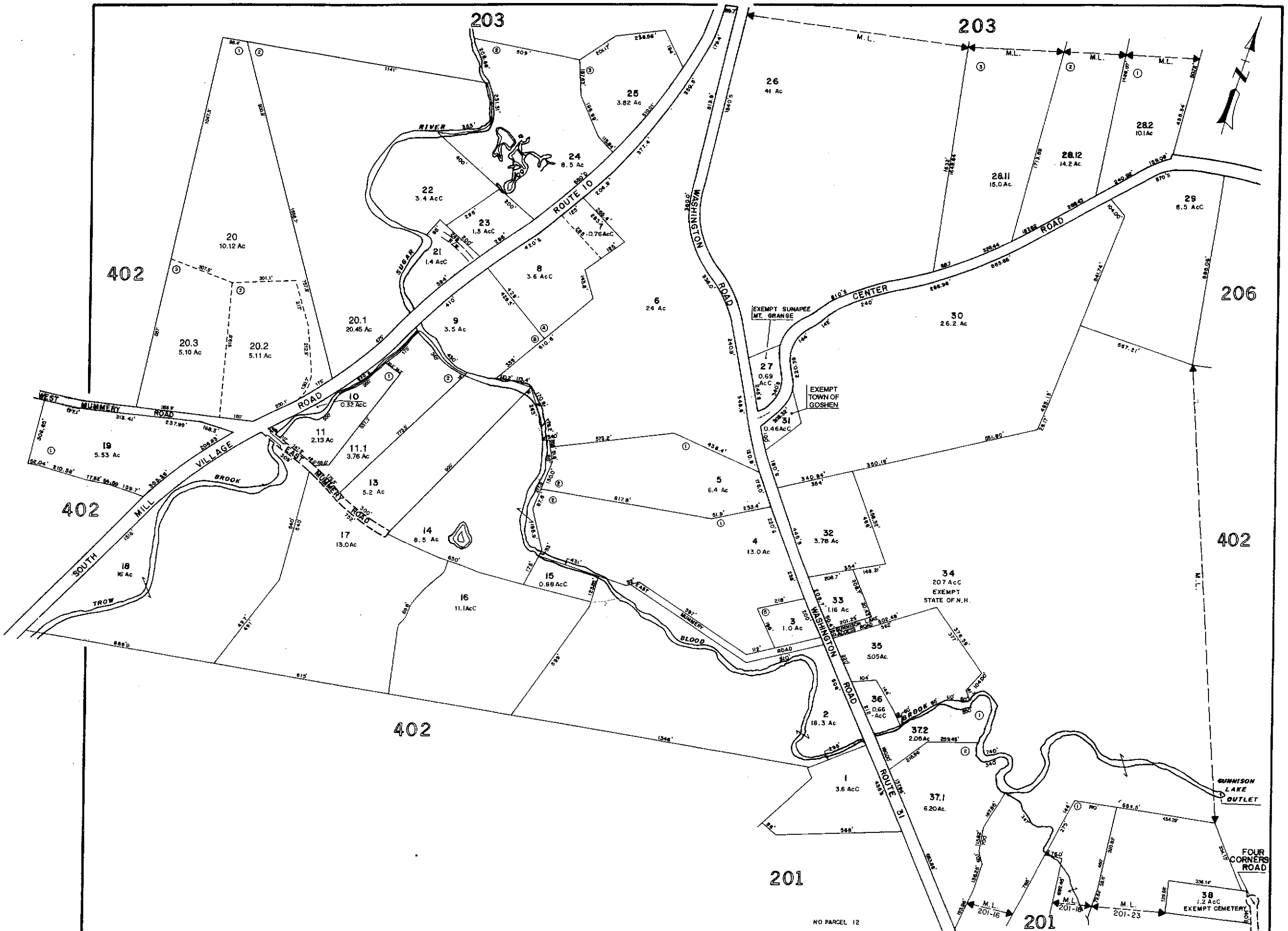

DATE FLIGHT	THIS MAP IS FOR ASSESSMENT PURPOSES ONLY. IT IS NOT VALID FOR LEGAL DESCRIPTION NOR CONVEYANCE.	PRODUCED BY CAI Technologies Precision Mapping Geospatial Solutions 11 PLEASANT STREET, LITTLETON, NEW HAMPSHIRE 03561 800.322.4540 - WWW.CAI-TECH.COM	LEGEND	SCALE	TOWN OF	MAP NO.
MAY 7, 1984			ADJACENT SHEET No. 7	1 INCH = 200 FEET	GOSHEN	202
DATE DELIVERY			AREA CALCULATED 8 AcC	FEET 200 0 200 400		
NOV. 30, 1985			AREA SURVEYED 8.3 Ac	METERS 60.976 0 60.975 121.952	REVISED THROUGH APRIL 1, 2014	
			BLOCK LIMIT	COMMON OWNERSHIP / OR 1		
			BLOCK NUMBER 02	DEVELOPMENT LOT No. 2		
				MATCH LINE M.L.		
				RIGHT OF WAY R/W		
				SCALED DIMENSION S		

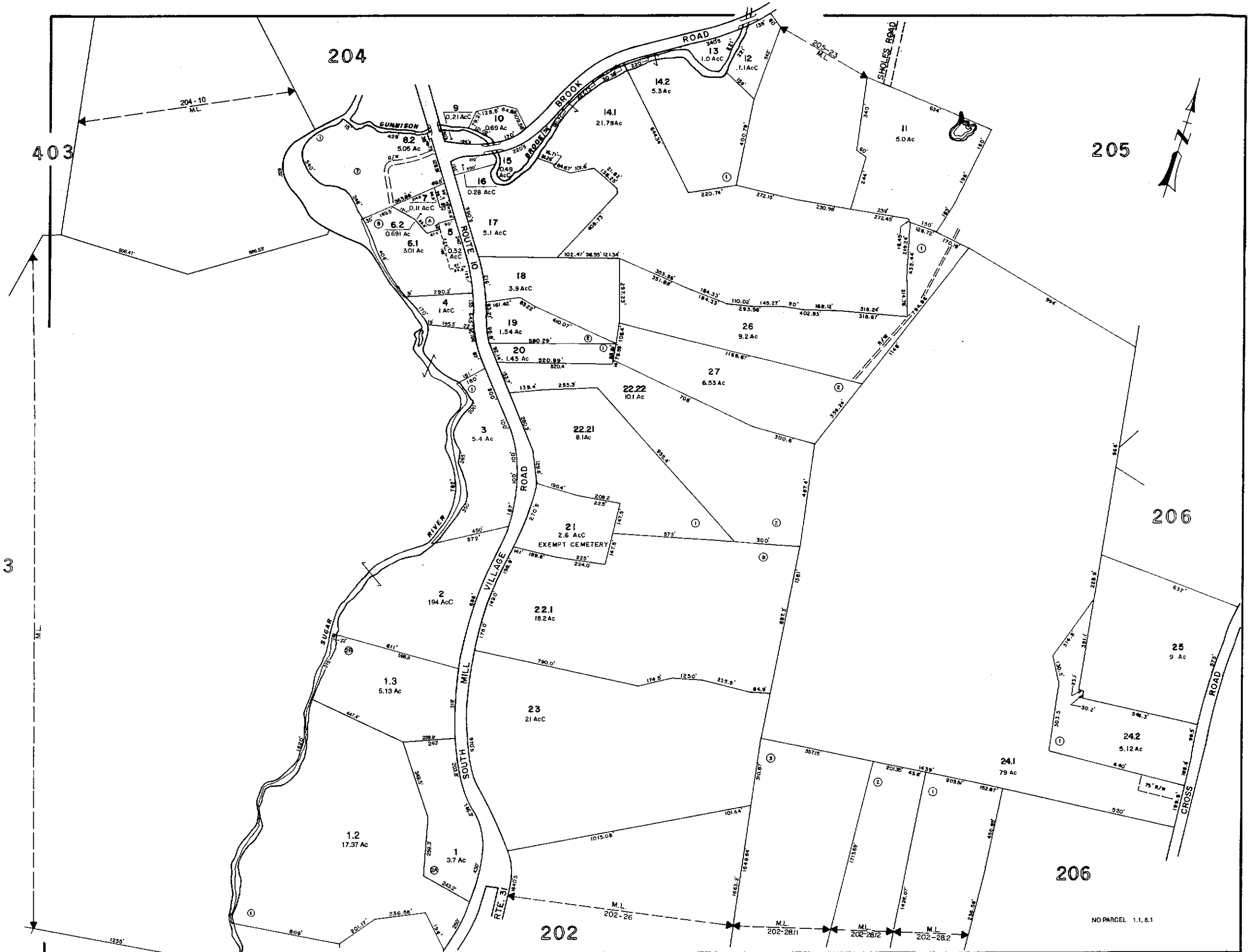

DATE FLIGHT	THIS MAP IS FOR ASSESSMENT PURPOSES ONLY. IT IS NOT VALID FOR LEGAL DESCRIPTION NOR CONVEYANCE.	PRODUCED BY CAI Technologies Professional Mapping, Geospatial Solutions 11 PLEASANT STREET, LITTLETON, NEW HAMPSHIRE 03561 800.322.4540 - WWW.CAI-TECH.COM	LEGEND	SCALE	TOWN OF	MAP NO.
MAY 7, 1984			ADJACENT SHEET No. 7 / COMMON OWNERSHIP / OR 1	1 INCH = 200 FEET	GOSHEN	203
DATE DELIVERY			AREA CALCULATED 8 AcC / DEVELOPMENT LOT No. 2	FEET 200 0 200 400		
NOV. 30, 1985			AREA SURVEYED 8.3 Ac / MATCH LINE M.L.	60.976 0 60.976 121.952	REVISED THROUGH APRIL 1, 2014	
			BLOCK LIMIT / RIGHT OF WAY R/W	METERS		
			BLOCK NUMBER 02 / SCALED DIMENSION S			

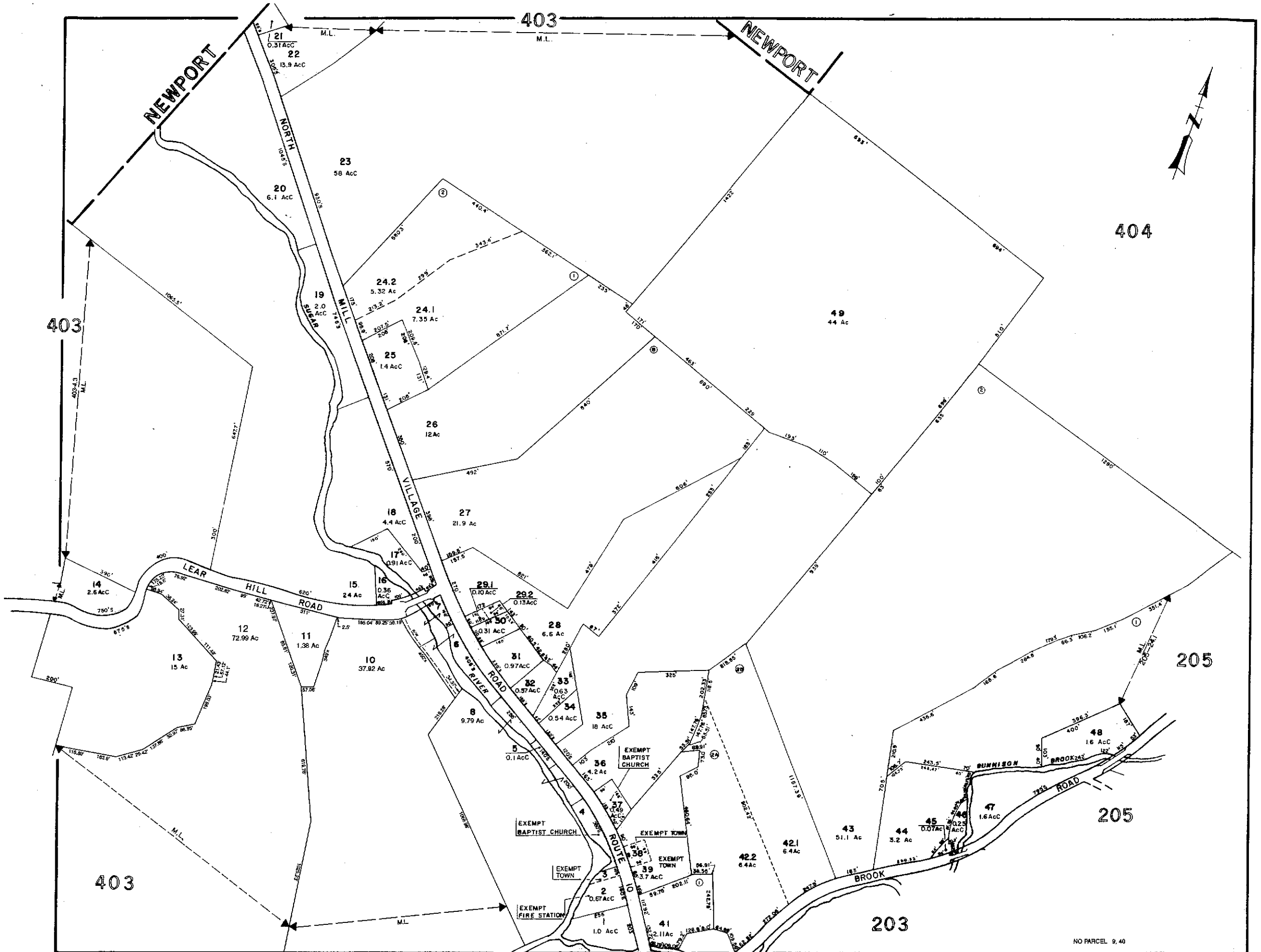

DATE FLIGHT						
MAY 7, 1984	THIS MAP IS FOR ASSESSMENT PURPOSES ONLY. IT IS NOT VALID FOR LEGAL DESCRIPTION NOR CONVEYANCE.	PRODUCED BY CAI Technologies 11 PLEASANT STREET, LITTLETON, NEW HAMPSHIRE 03561 800.322.4540 - WWW.CAI-TECH.COM	LEGEND: ADJACENT SHEET No. 7; AREA CALCULATED 8 AcC; AREA SURVEYED 8.3 Ac; BLOCK LIMIT; BLOCK NUMBER 02; COMMON OWNERSHIP / OR 7; DEVELOPMENT LOT No. 2; MATCH LINE M.L.; RIGHT OF WAY R/W; SCALED DIMENSION S	SCALE: 1 INCH = 200 FEET; FEET 200 0 200 400; METERS 60.976 0 60.976 121.952	TOWN OF GOSHEN	MAP NO. 204
DATE DELIVERY NOV. 30, 1985					REVISED THROUGH APRIL 1, 2016	

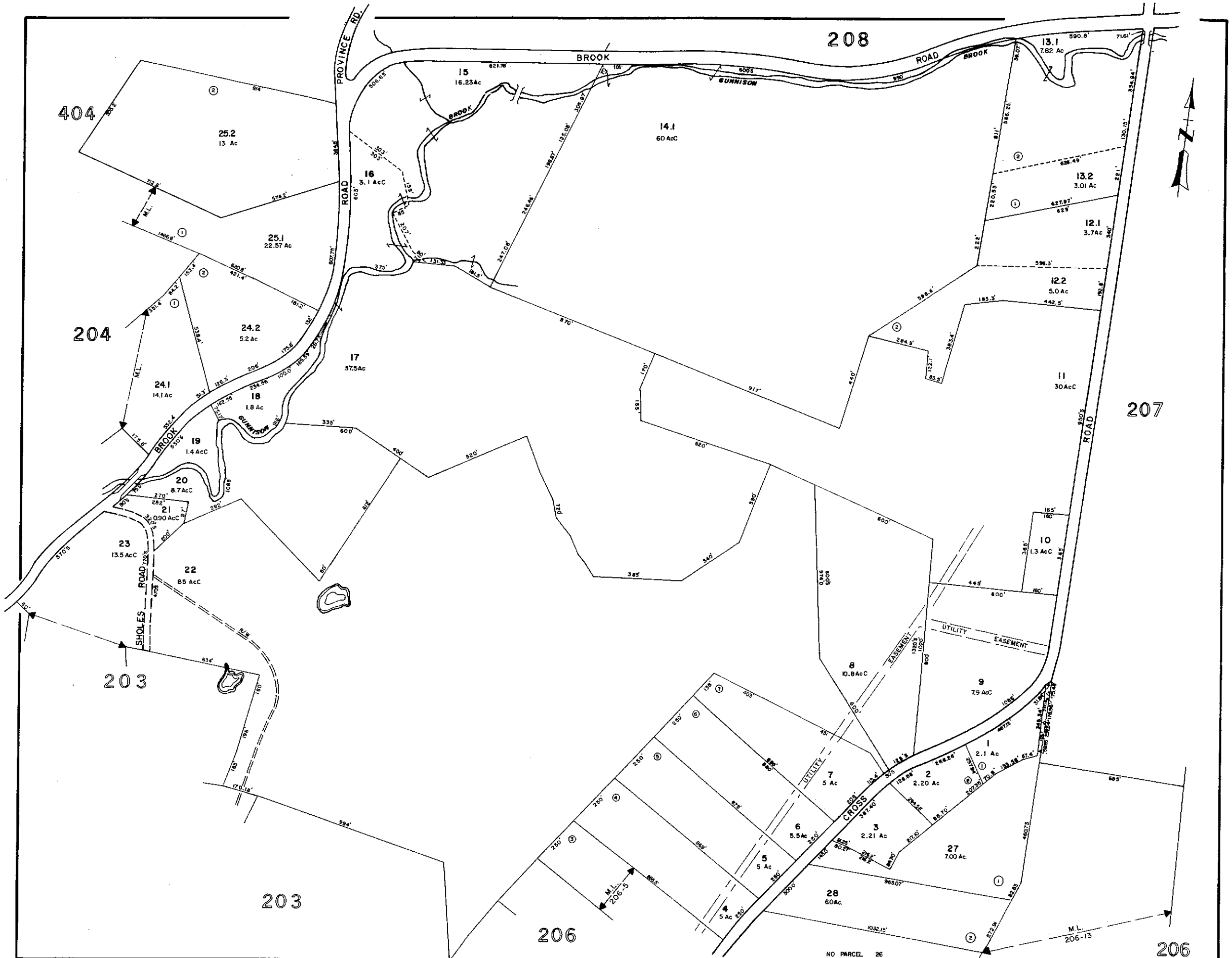

DATE FLIGHT	THIS MAP IS FOR ASSESSMENT PURPOSES ONLY. IT IS NOT VALID FOR LEGAL DESCRIPTION NOR CONVEYANCE.	PRODUCED BY CAI Technologies Precision Mapping Geospatial Solutions 11 PLEASANT STREET, LITTLETON, NEW HAMPSHIRE 03561 800.322.4540 - WWW.CAI-TECH.COM	LEGEND	SCALE	TOWN OF GOSHEN	MAP NO.
MAY 7, 1984			ADJACENT SHEET No. 7	1 INCH = 200 FEET		205
DATE DELIVERY			AREA CALCULATED 8 AcC	FEET 200 0 200 400		
NOV. 30, 1985			AREA SURVEYED 8.3 Ac	60.976 0 60.976 121.952 METERS	REVISED THROUGH APRIL 1, 2014	
			BLOCK LIMIT			
			BLOCK NUMBER 02			

LEGEND

ADJACENT SHEET No.	7	COMMON OWNERSHIP	1 OR 2
AREA CALCULATED	8 AcC	DEVELOPMENT LOT No.	2
AREA SURVEYED	8.3 Ac	MATCH LINE	M.L.
BLOCK LIMIT		RIGHT OF WAY	R/W
BLOCK NUMBER	02	SCALED DIMENSION	S

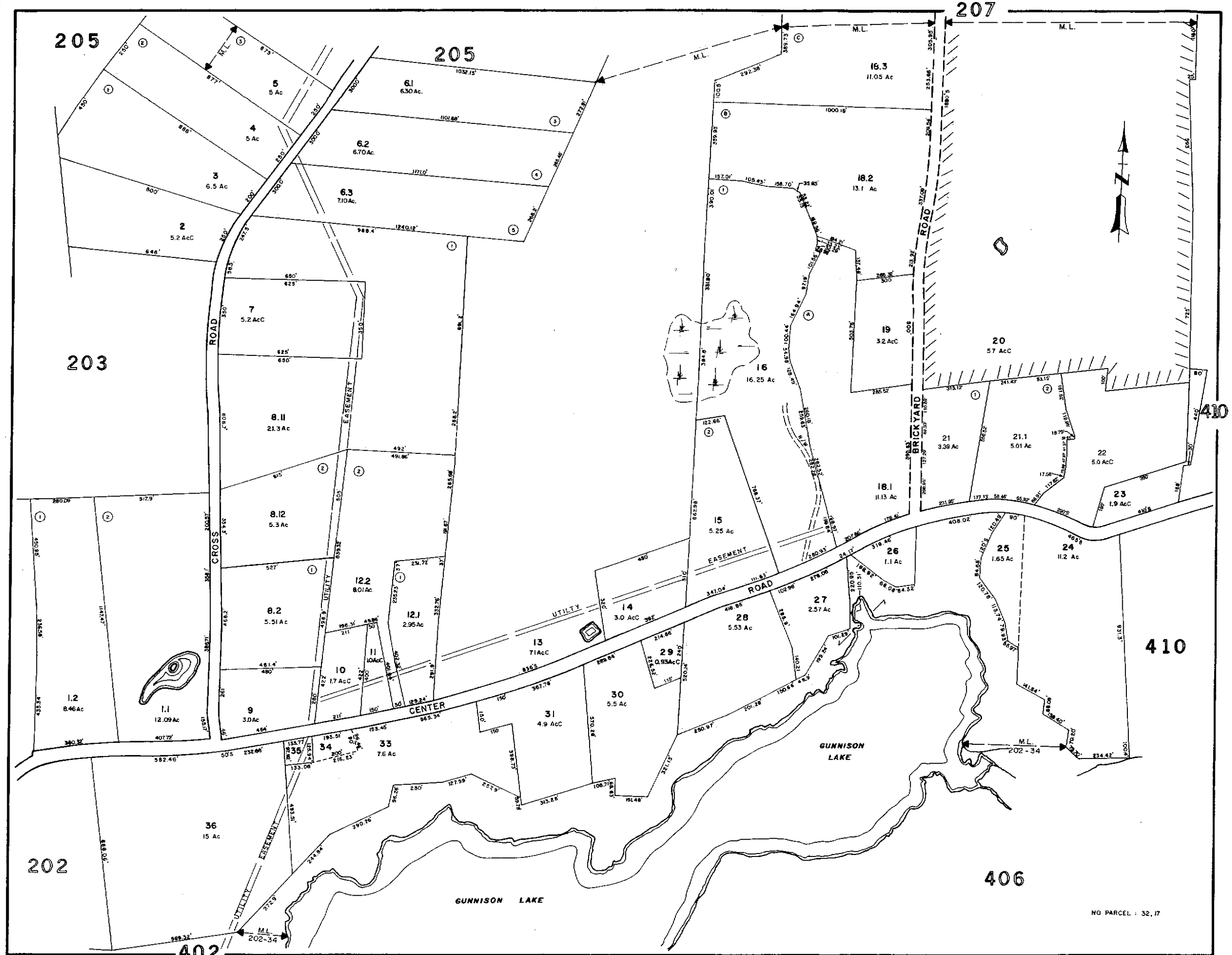

DATE FLIGHT	THIS MAP IS FOR ASSESSMENT PURPOSES ONLY. IT IS NOT VALID FOR LEGAL DESCRIPTION NOR CONVEYANCE.	PRODUCED BY CAI Technologies 11 PLEASANT STREET, LITTLETON, NEW HAMPSHIRE 03561 800.322.4540 - WWW.CAI-TECH.COM	LEGEND	SCALE	TOWN OF	MAP NO.
MAY 7, 1984			ADJACENT SHEET No. 7	1 INCH = 200 FEET	GOSHEN	206
DATE DELIVERY			AREA CALCULATED 8 AcC	FEET 200 0 200 400		
NOV. 30, 1985			AREA SURVEYED 8.3 Ac	60.976 0 60.976 121.962 METERS	REVISED THROUGH APRIL 1, 2015	
			BLOCK LIMIT	COMMON OWNERSHIP / OR 1		
			BLOCK NUMBER 02	DEVELOPMENT LOT No. 2		
				MATCH LINE M.L.		
				RIGHT OF WAY R/W		
				SCALED DIMENSION S		

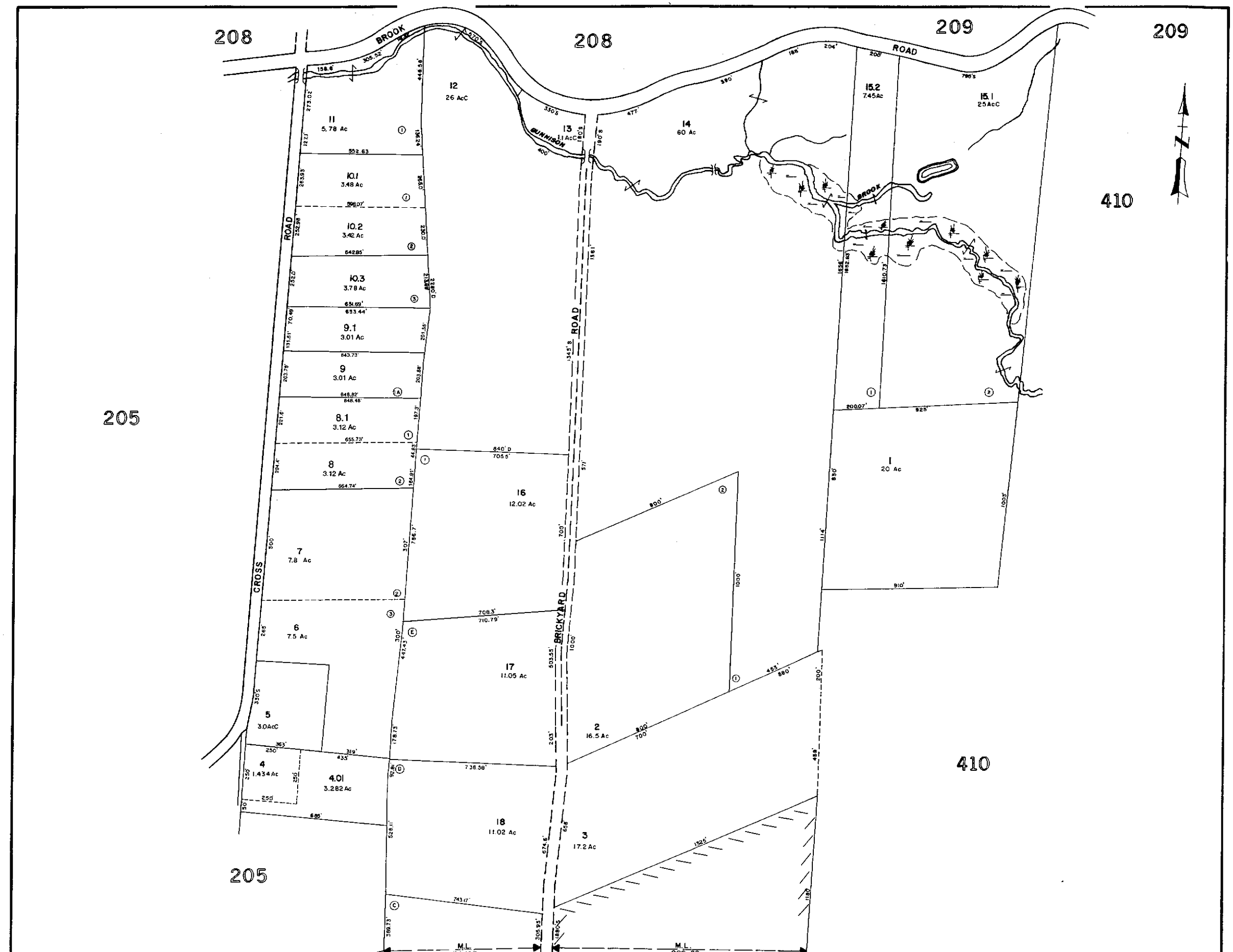

DATE FLIGHT	THIS MAP IS FOR ASSESSMENT PURPOSES ONLY. IT IS NOT VALID FOR LEGAL DESCRIPTION NOR CONVEYANCE.	PRODUCED BY CAI Technologies Precision Mapping. Geospatial Solutions 11 PLEASANT STREET, LITTLETON, NEW HAMPSHIRE 03561 800.322.4540 - WWW.CAI-TECH.COM	LEGEND	SCALE	TOWN OF	MAP NO.
MAY 7, 1984			ADJACENT SHEET No. 7	1 INCH = 200 FEET	GOSHEN	207
DATE DELIVERY			AREA CALCULATED 8 AcC	FEET 200 0 200 400		
NOV 30, 1985			AREA SURVEYED 8.3 Ac	METERS 60.976 0 60.976 121.952	REVISED THROUGH APRIL 1, 2015	
			BLOCK LIMIT			
			BLOCK NUMBER 02			

COMMON OWNERSHIP / OR 7
DEVELOPMENT LOT No. 2
MATCH LINE M.L.
RIGHT OF WAY R/W
SCALED DIMENSION S

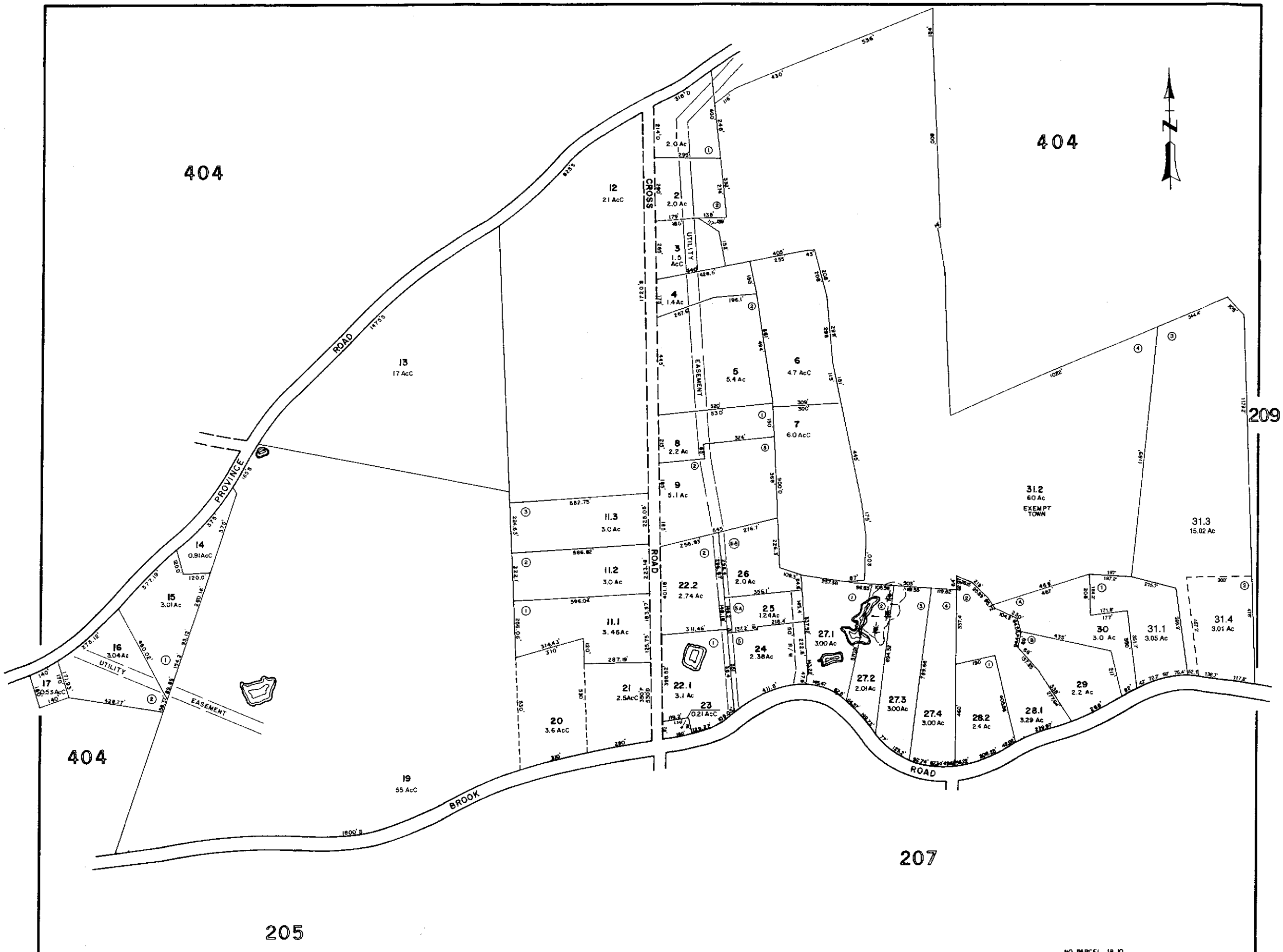

NO PARCEL I8, I0

DATE FLIGHT	THIS MAP IS FOR ASSESSMENT PURPOSES ONLY. IT IS NOT VALID FOR LEGAL DESCRIPTION NOR CONVEYANCE.	PRODUCED BY CAI Technologies Precision Mapping, Geospatial Solutions 11 PLEASANT STREET, LITTLETON, NEW HAMPSHIRE 03561 800.322.4540 - WWW.CAI-TECH.COM	LEGEND	SCALE	TOWN OF	MAP NO.
MAY 7, 1984			ADJACENT SHEET No. 7	1 INCH = 200 FEET	GOSHEN	208
DATE DELIVERY			AREA CALCULATED 6 AcC	FEET 200 0 200 400		
NOV. 30, 1985			AREA SURVEYED 8.3 Ac	METERS 60.976 0 60.976 121.952	REVISED THROUGH APRIL 1, 2014	
			BLOCK LIMIT			
			BLOCK NUMBER 02			
			COMMON OWNERSHIP / OR 7			
			DEVELOPMENT LOT No. 2			
			MATCH LINE ← Mt. →			
			RIGHT OF WAY R/W			
			SCALED DIMENSION S			

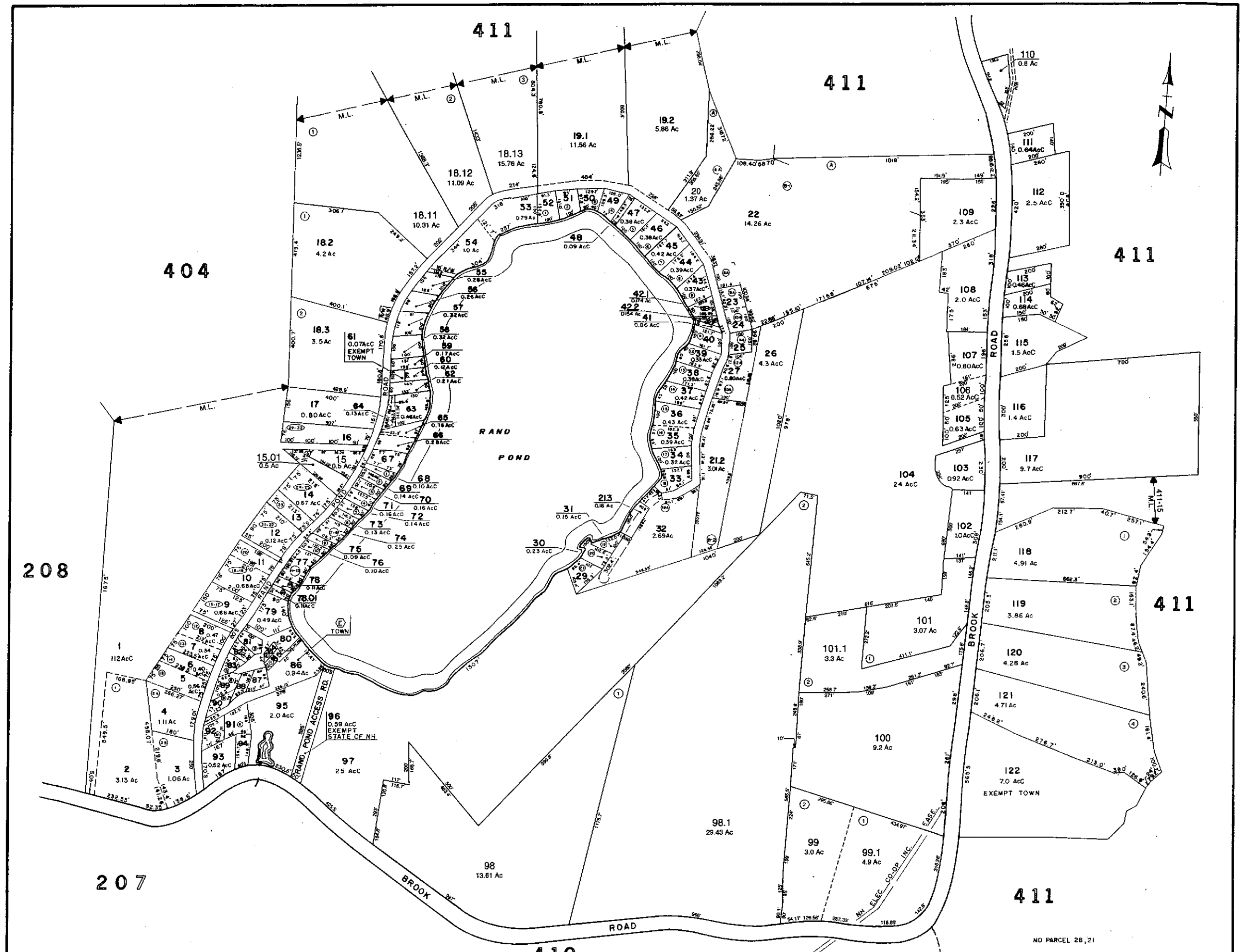

DATE FLIGHT	THIS MAP IS FOR ASSESSMENT PURPOSES ONLY. IT IS NOT VALID FOR LEGAL DESCRIPTION NOR CONVEYANCE.	PRODUCED BY CAI Technologies Plainfield Mapping Geospatial Solutions 11 PLEASANT STREET, LITTLETON, NEW HAMPSHIRE 03561 800.322.4540 - WWW.CAI-TECH.COM	LEGEND	SCALE	TOWN OF	MAP NO.
MAY 7, 1984			ADJACENT SHEET No. 7	1 INCH = 200 FEET	GOSHEN	209
DATE DELIVERY			AREA CALCULATED 8 AcC	FEET 200 0 200 400		
NOV. 30, 1985			AREA SURVEYED 8.3 Ac	60.976 0 60.976 121.952 METERS	REVISED THROUGH APRIL 1, 2016	
			BLOCK LIMIT			
			BLOCK NUMBER 02			

COMMON OWNERSHIP / OR 7
DEVELOPMENT LOT No. 2
MATCH LINE M.L.
RIGHT OF WAY R/W
SCALED DIMENSION S

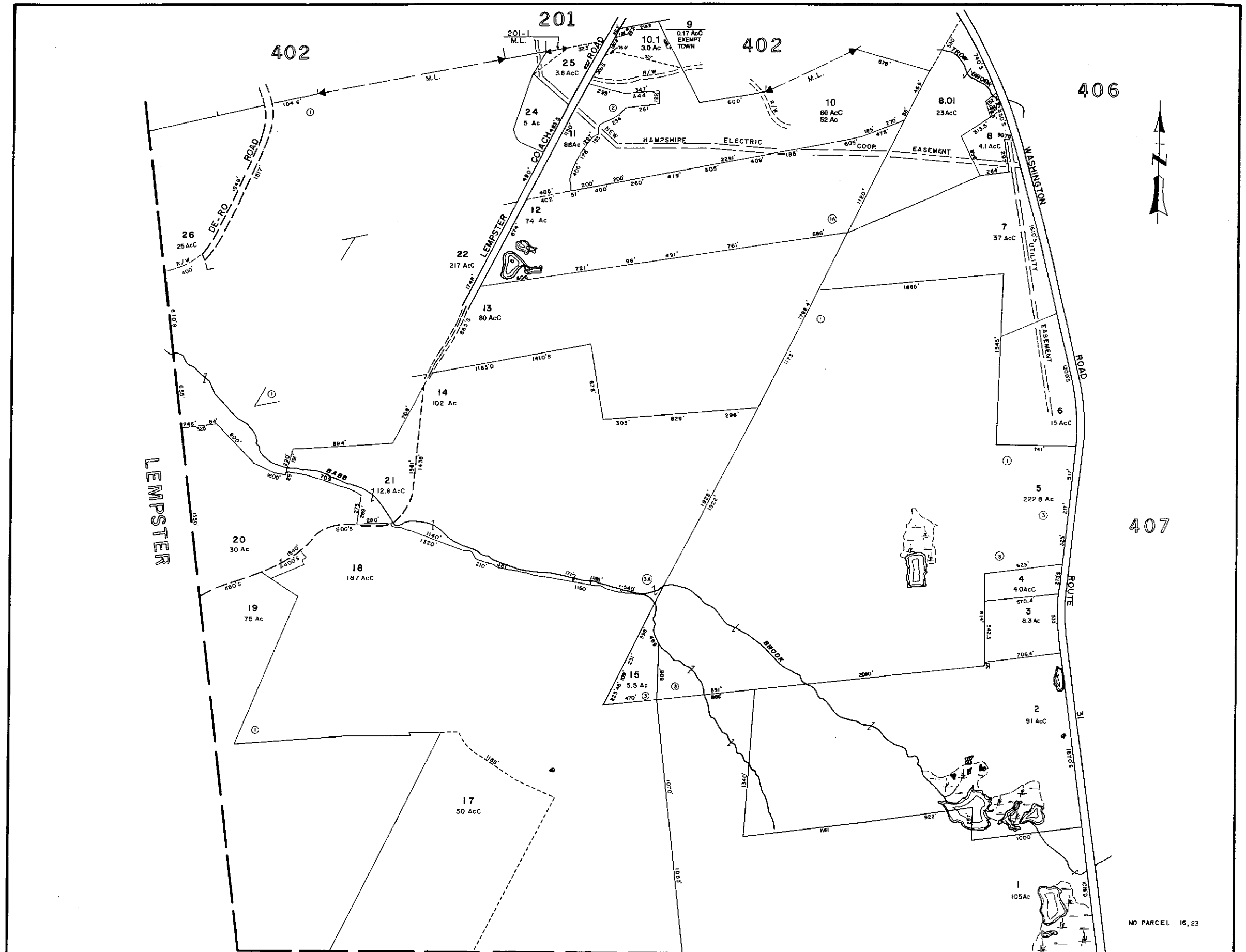

DATE FLIGHT	THIS MAP IS FOR ASSESSMENT PURPOSES ONLY. IT IS NOT VALID FOR LEGAL DESCRIPTION NOR CONVEYANCE.	PRODUCED BY CAI Technologies Precision Mapping, Geospatial Solutions 11 PLEASANT STREET, LITTLETON, NEW HAMPSHIRE 03561 800.322.4540 - WWW.CAI-TECH.COM	LEGEND	SCALE	WASHINGTON	MAP NO.
MAY 7, 1984			ADJACENT SHEET No. 7	1 INCH = 400 FEET	GOSHEN	401
DATE DELIVERY			AREA CALCULATED 8 AcC	FEET 400 0 400 800		
NOV. 30, 1985			AREA SURVEYED 8.3 Ac	METERS 121.952 0 121.952 243.904	REVISED THROUGH APRIL 1, 2014	

BLOCK LIMIT
BLOCK NUMBER 02
COMMON OWNERSHIP / OR 1
DEVELOPMENT LOT No. 2
MATCH LINE ML
RIGHT OF WAY R/W
SCALED DIMENSION S

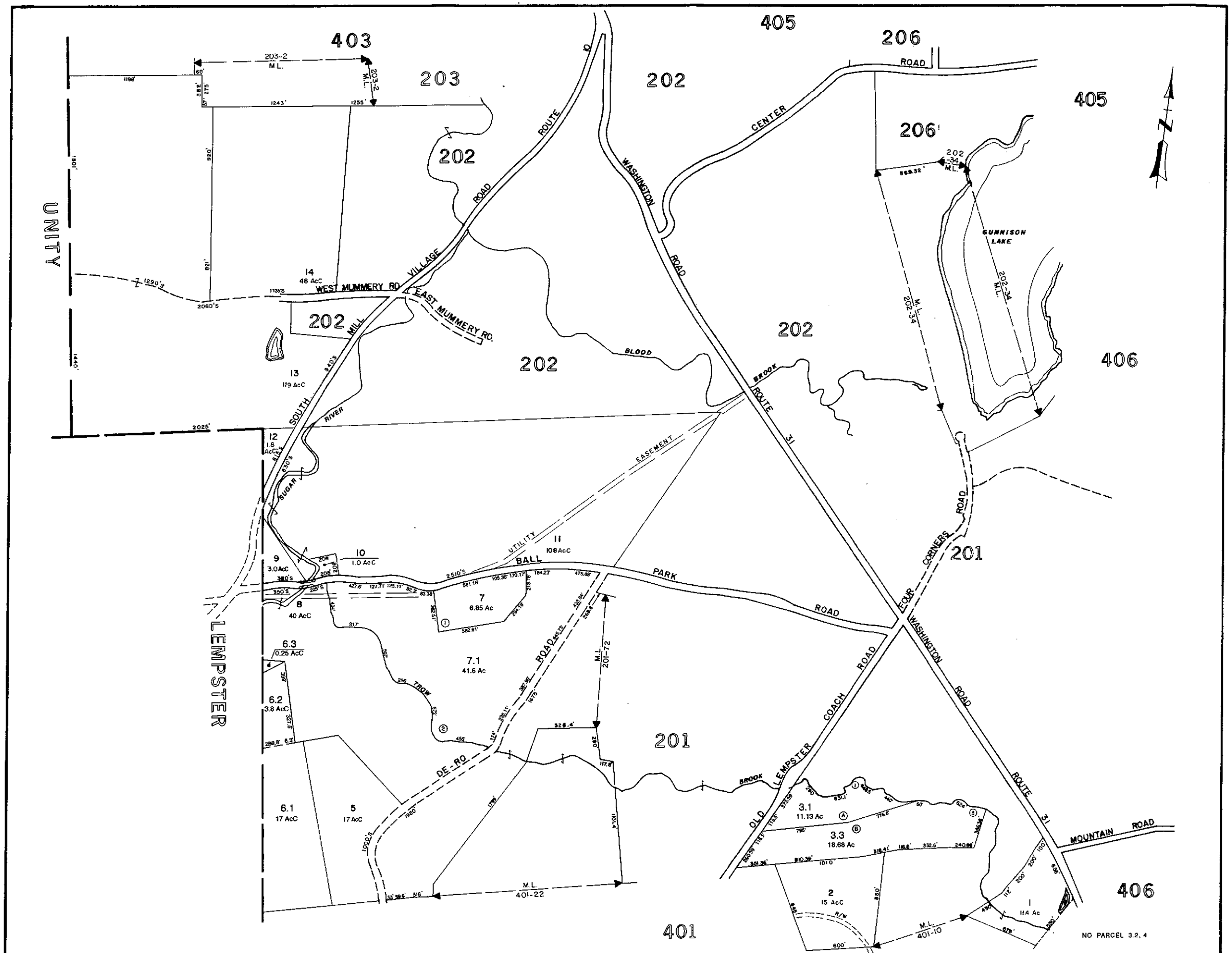

DATE FLIGHT						
MAY 7, 1984	THIS MAP IS FOR ASSESSMENT PURPOSES ONLY. IT IS NOT VALID FOR LEGAL DESCRIPTION NOR CONVEYANCE.	PRODUCED BY CAI Technologies Precision Mapping, Geospatial Solutions 11 PLEASANT STREET, LITTLETON, NEW HAMPSHIRE 03561 800.322.4540 - WWW.CAI-TECH.COM	LEGEND	SCALE	TOWN OF	MAP NO.
DATE DELIVERY			ADJACENT SHEET No. 7	1 INCH = 400 FEET	GOSHEN	402
NOV. 30, 1985			AREA CALCULATED 8 AcC	FEET 400 0 400 800		
			AREA SURVEYED 8.3 Ac	121.952 0 121.952 243.904 METERS		
			BLOCK LIMIT		REVISED THROUGH APRIL 1, 2014	
			BLOCK NUMBER 02			

COMMON OWNERSHIP / OR 7
DEVELOPMENT LOT No. 2
MATCH LINE M.L.
RIGHT OF WAY R/W
SCALED DIMENSION S

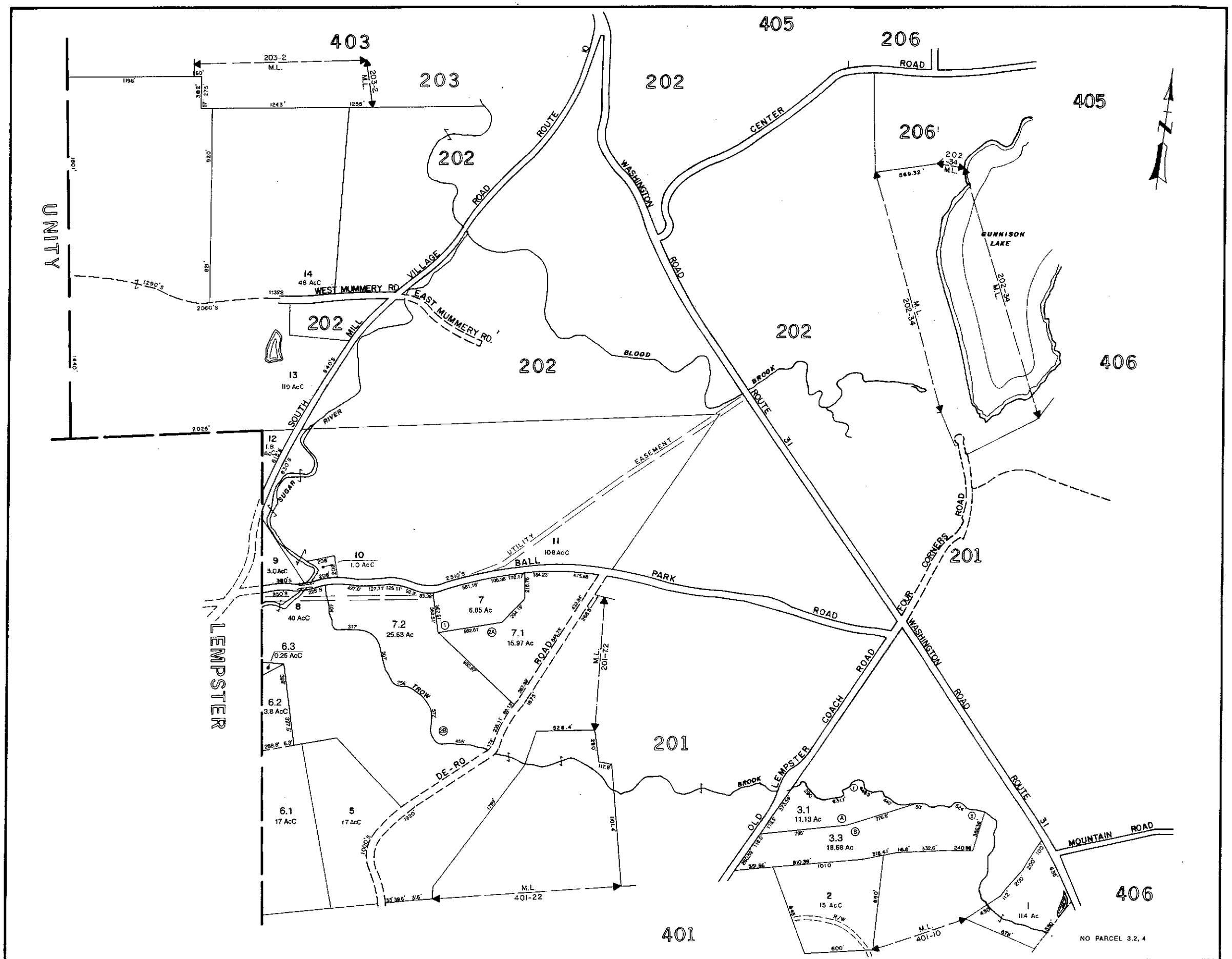

DATE FLIGHT	THIS MAP IS FOR ASSESSMENT PURPOSES ONLY. IT IS NOT VALID FOR LEGAL DESCRIPTION NOR CONVEYANCE.	PRODUCED BY CAI Technologies Precision Mapping Geospatial Solutions 11 PLEASANT STREET, LITTLETON, NEW HAMPSHIRE 03561 800.322.4540 - WWW.CAI-TECH.COM	LEGEND	SCALE	TOWN OF	MAP NO.
MAY 7, 1984			ADJACENT SHEET No. 7	1 INCH = 400 FEET	GOSHEN	402
DATE DELIVERY NOV 30, 1985			AREA CALCULATED 8 AcC	FEET 400 0 400 800		
			AREA SURVEYED 8.3 Ac	121.952 0 121.952 243.904 METERS	REVISED THROUGH APRIL 1, 2016	
			BLOCK LIMIT			
			BLOCK NUMBER 02			

COMMON OWNERSHIP / OR 1
DEVELOPMENT LOT No. 2
MATCH LINE ML.
RIGHT OF WAY R/W
SCALED DIMENSION S

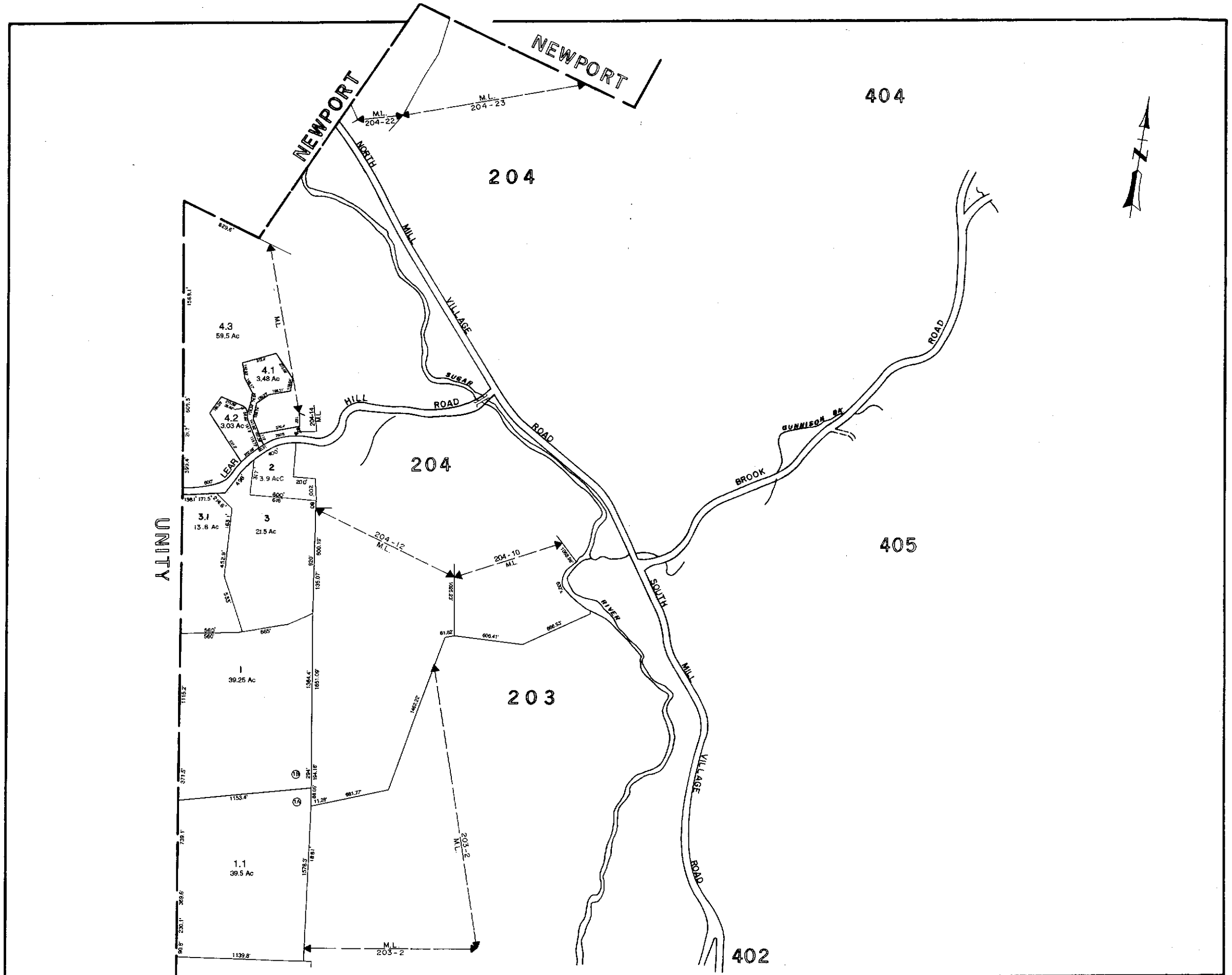

DATE FLIGHT	THIS MAP IS FOR ASSESSMENT PURPOSES ONLY. IT IS NOT VALID FOR LEGAL DESCRIPTION NOR CONVEYANCE.	PRODUCED BY CAI Technologies Precision Mapping, Geospatial Solutions 11 PLEASANT STREET, LITTLETON, NEW HAMPSHIRE 03561 800.322.4540 - WWW.CAI-TECH.COM	LEGEND	SCALE	TOWN OF	MAP NO.
MAY 7, 1984			ADJACENT SHEET No. 7	1 INCH = 400 FEET	GOSHEN	403
DATE DELIVERY			AREA CALCULATED 8 AcC	FEET 400 0 400 800		
NOV 30, 1985			AREA SURVEYED 8.3 Ac	METERS 121.952 0 121.952 243.904	REVISED THROUGH APRIL 1, 2016	
			BLOCK LIMIT			
			BLOCK NUMBER 02			
			COMMON OWNERSHIP / OR 7			
			DEVELOPMENT LOT No. 2			
			MATCH LINE M.L.			
			RIGHT OF WAY R/W			
			SCALED DIMENSION S			

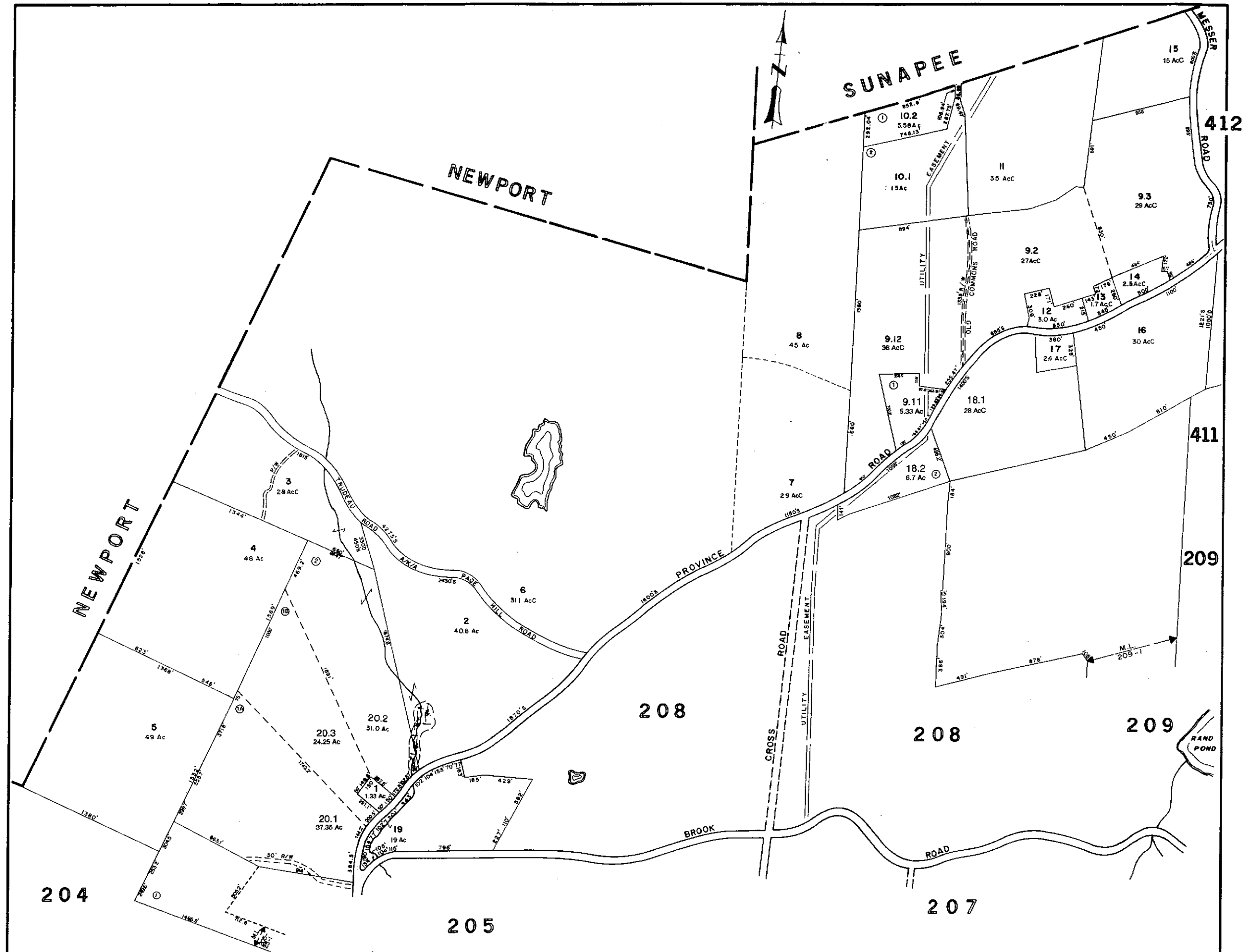

DATE FLIGHT						
MAY 7, 1984	THIS MAP IS FOR ASSESSMENT PURPOSES ONLY. IT IS NOT VALID FOR LEGAL DESCRIPTION NOR CONVEYANCE.	PRODUCED BY CAI Technologies Precision Mapping. Geospatial Solutions. 11 PLEASANT STREET, LITTLETON, NEW HAMPSHIRE 03561 800.322.4540 - WWW.CAI-TECH.COM	LEGEND	SCALE	TOWN OF	MAP NO.
DATE DELIVERY NOV. 30,1985			ADJACENT SHEET No. 7 AREA CALCULATED 8 AcC AREA SURVEYED 8.3 Ac BLOCK LIMIT BLOCK NUMBER 02 COMMON OWNERSHIP / OR 7 DEVELOPMENT LOT No. 2 MATCH LINE ML RIGHT OF WAY R/W SCALED DIMENSION S	1 INCH = 400 FEET FEET 400 0 400 800 METERS 121.952 0 121.952 243.904	GOSHEN REVISED THROUGH APRIL 1, 2014	404

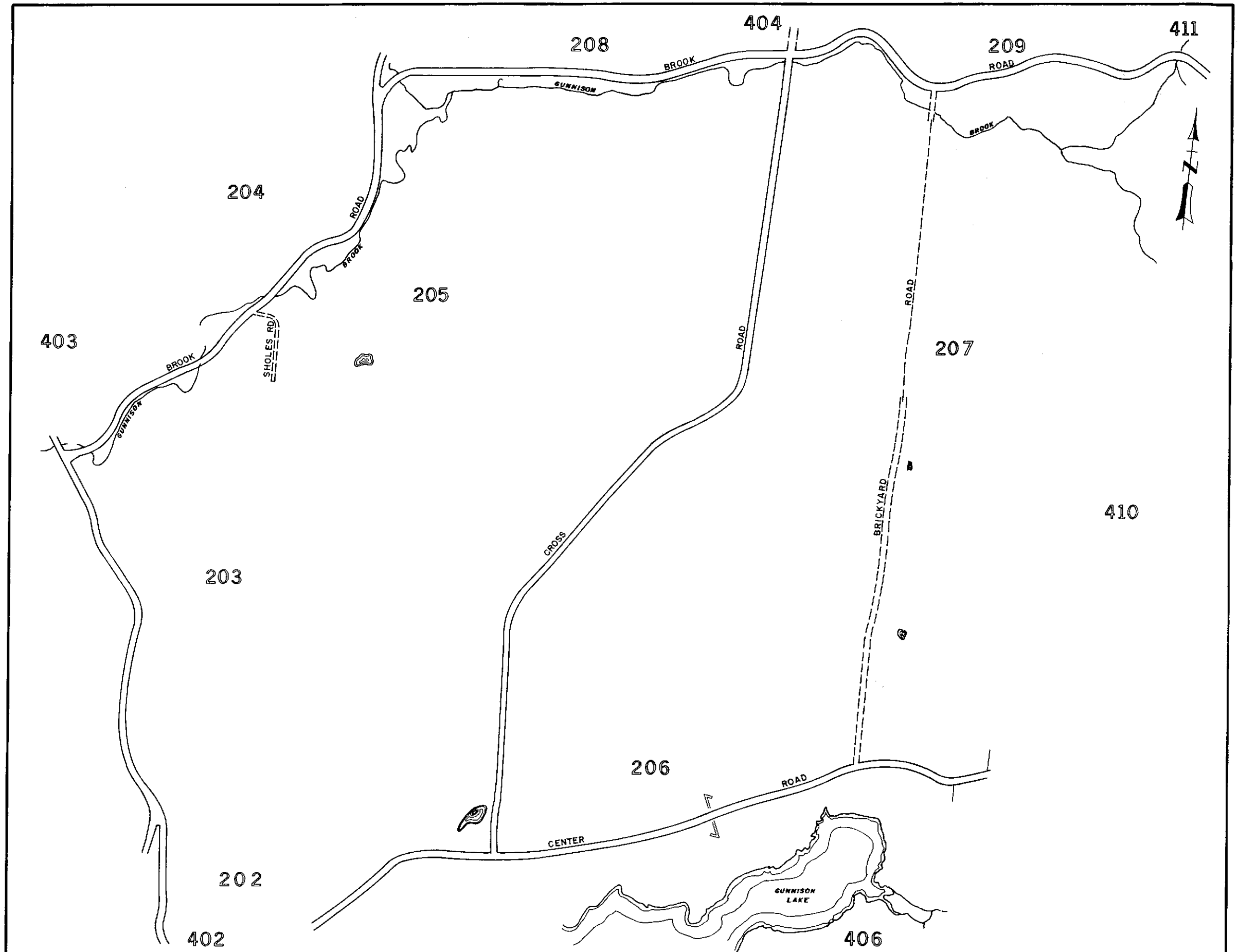

DATE FLIGHT	THIS MAP IS FOR ASSESSMENT PURPOSES ONLY. IT IS NOT VALID FOR LEGAL DESCRIPTION NOR CONVEYANCE.	PRODUCED BY CAI Technologies Precision Mapping. Geospatial Solutions. 11 PLEASANT STREET, LITTLETON, NEW HAMPSHIRE 03561 800.322.4540 - WWW.CAI-TECH.COM	LEGEND	SCALE	TOWN OF	MAP NO.
MAY 7, 1984			ADJACENT SHEET No. 7	1 INCH = 400 FEET	GOSHEN	405
DATE DELIVERY			AREA CALCULATED 8 AcC	FEET 400 0 400 800		
NOV. 30, 1985			AREA SURVEYED 6.3 Ac	121.952 0 121.952 243.904 METERS	REVISED THROUGH APRIL 1, 2014	
			BLOCK LIMIT			
			BLOCK NUMBER 02			

LEGEND

ADJACENT SHEET No.	7	COMMON OWNERSHIP	/ OR 2
AREA CALCULATED	8 AcC	DEVELOPMENT LOT No.	2
AREA SURVEYED	6.3 Ac	MATCH LINE	M.L.
BLOCK LIMIT		RIGHT OF WAY	R/W
BLOCK NUMBER	02	SCALED DIMENSION	S

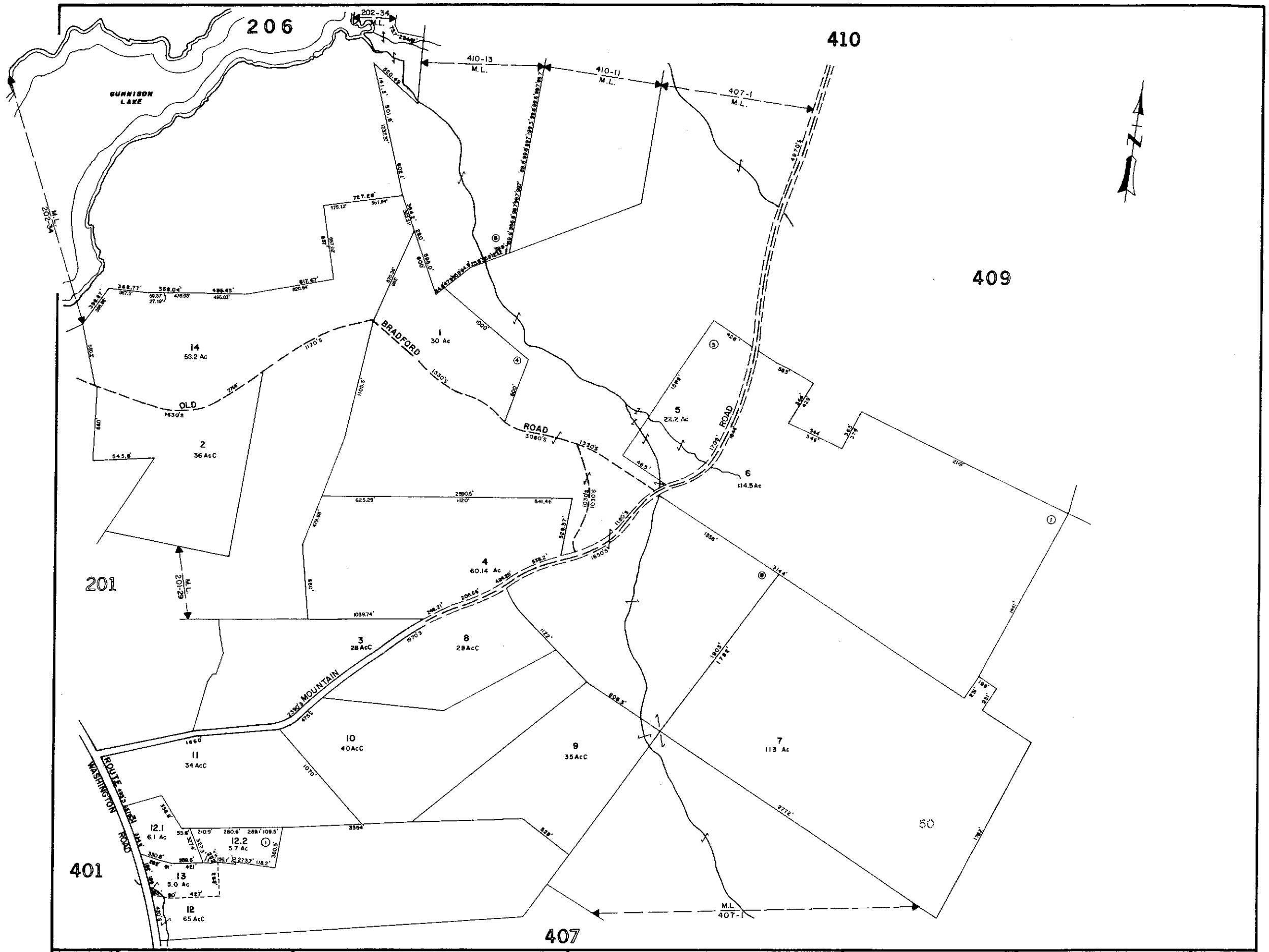

DATE FLIGHT					
MAY 7, 1984	THIS MAP IS FOR ASSESSMENT PURPOSES ONLY. IT IS NOT VALID FOR LEGAL DESCRIPTION NOR CONVEYANCE.	PRODUCED BY CAI Technologies Precision Mapping, Geospatial Solutions 11 PLEASANT STREET, LITTLETON, NEW HAMPSHIRE 03561 800.322.4540 - WWW.CAI-TECH.COM	LEGEND	SCALE	TOWN OF GOSHEN	MAP NO.
DATE DELIVERY NOV. 30, 1985				1 INCH = 400 FEET	REVISED THROUGH APRIL 1, 2014	406

LEGEND

ADJACENT SHEET No.	7	COMMON OWNERSHIP	/ OR 7
AREA CALCULATED	8 AcC	DEVELOPMENT LOT No.	2
AREA SURVEYED	8.3 Ac	MATCH LINE	M.L.
BLOCK LIMIT		RIGHT OF WAY	R/W
BLOCK NUMBER	02	SCALED DIMENSION	S

SCALE

1 INCH = 400 FEET

FEET: 400 0 400 800

METERS: 121.952 0 121.952 243.904

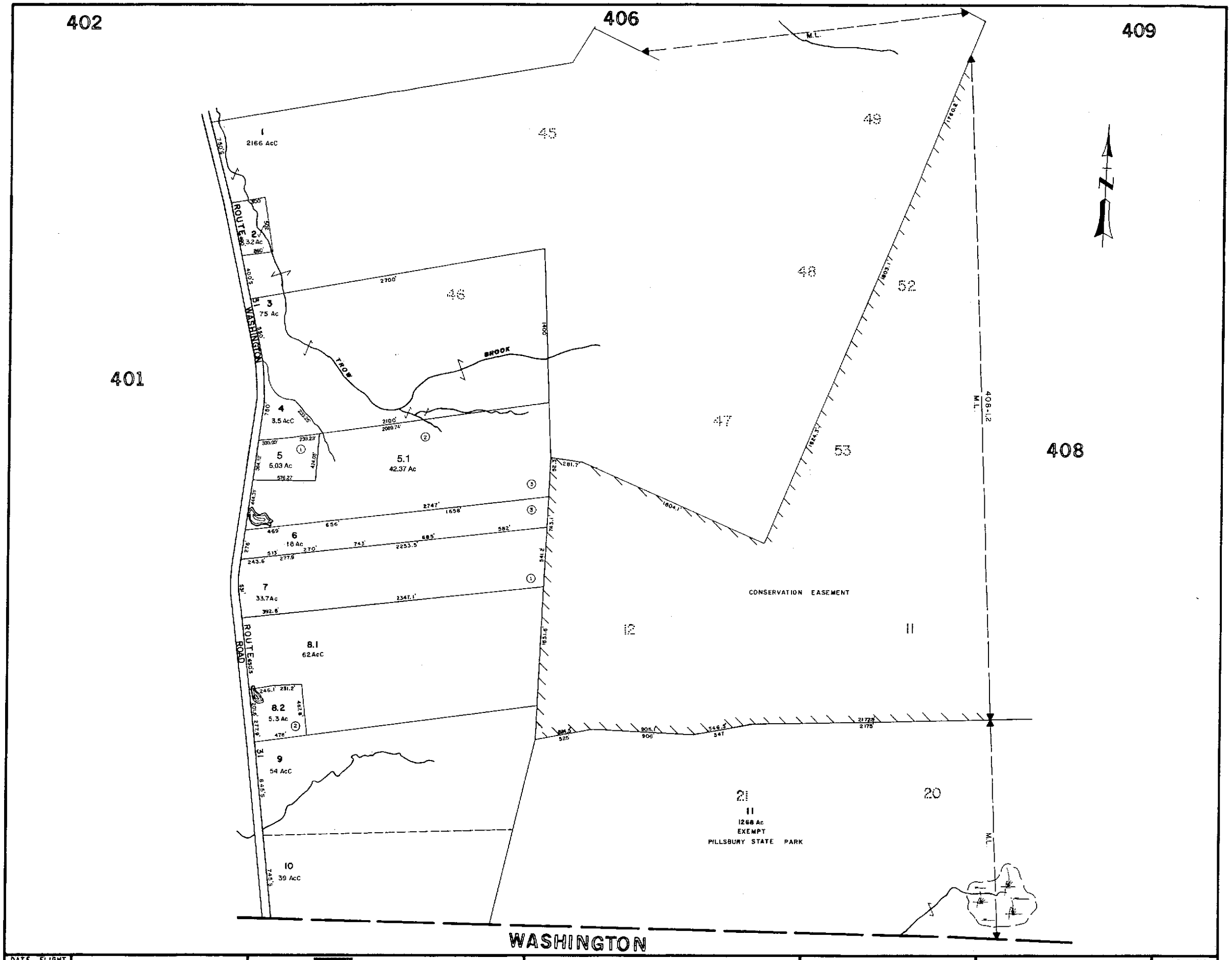

DATE FLIGHT			LEGEND	SCALE	TOWN OF	MAP NO.
MAY 7, 1984	THIS MAP IS FOR ASSESSMENT PURPOSES ONLY. IT IS NOT VALID FOR LEGAL DESCRIPTION NOR CONVEYANCE.	PRODUCED BY CAI Technologies Innovation, Mapping, Geospatial Solutions 11 PLEASANT STREET, LITTLETON, NEW HAMPSHIRE 03561 800.322.4540 - WWW.CAI-TECH.COM	ADJACENT SHEET No. 7 / OR 1 AREA CALCULATED 8 AcC AREA SURVEYED 8.3 Ac BLOCK LIMIT BLOCK NUMBER DR COMMON OWNERSHIP DEVELOPMENT LOT No. 2 MATCH LINE M.L. RIGHT OF WAY R/W SCALED DIMENSION S	1 INCH = 400 FEET FEET 400 0 400 800 METERS 121.952 0 121.952 243.904	GOSHEN	407
DATE DELIVERY NOV. 30, 1985					REVISED THROUGH APRIL 1, 2015	

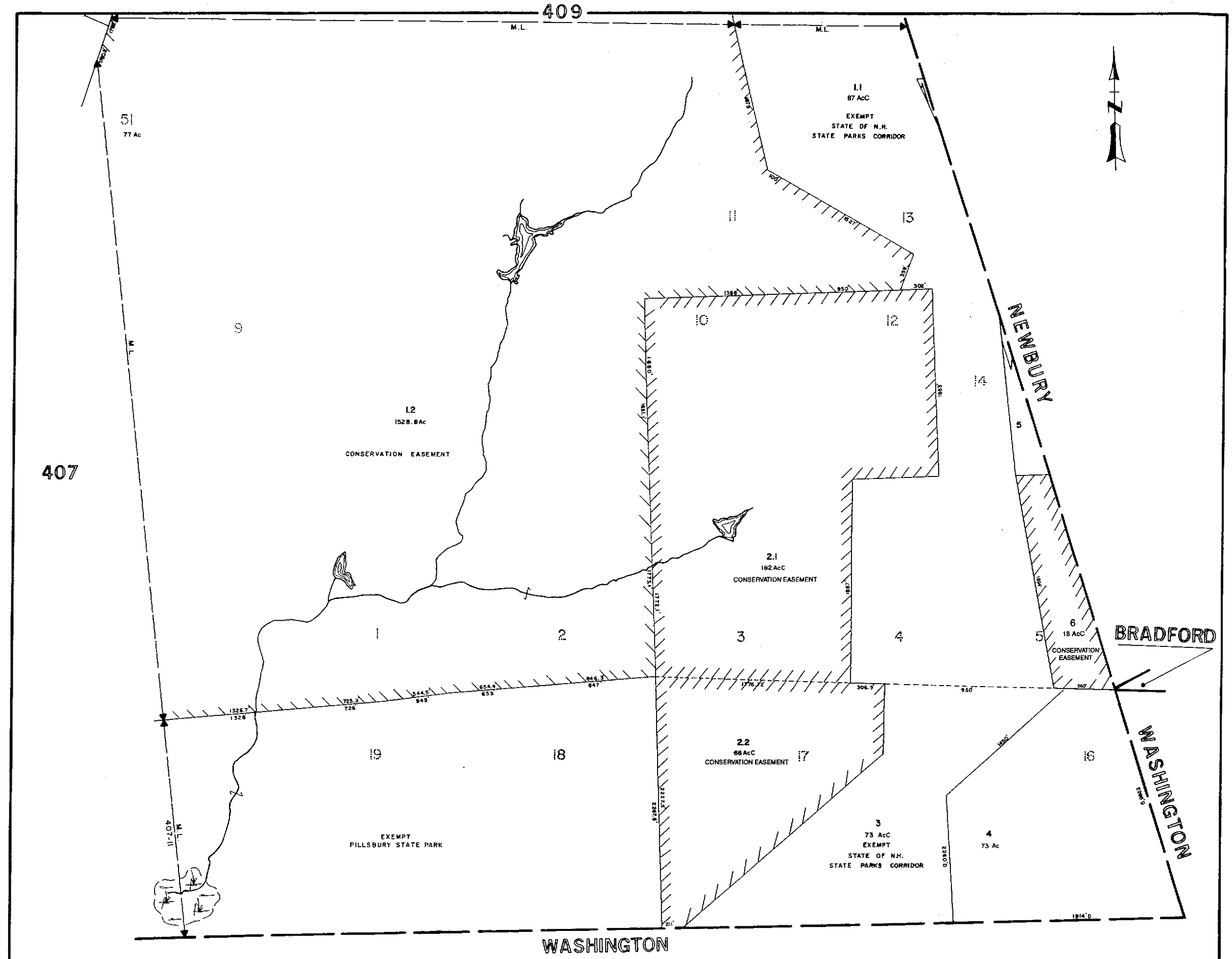

DATE FLIGHT	THIS MAP IS FOR ASSESSMENT PURPOSES ONLY. IT IS NOT VALID FOR LEGAL DESCRIPTION NOR CONVEYANCE.	PRODUCED BY CAI Technologies Precision Mapping Geospatial Solutions 11 PLEASANT STREET, LITTLETON, NEW HAMPSHIRE 03561 800.322.4540 - WWW.CAI-TECH.COM	LEGEND	SCALE	TOWN OF	MAP NO.
MAY 7, 1984			ADJACENT SHEET No. 7	1 INCH = 400 FEET	GOSHEN	408
DATE DELIVERY			AREA CALCULATED 8 AcC	FEET 400 0 400 800		
NOV 30, 1985			AREA SURVEYED 8.3 Ac	121.952 0 121.952 243.904 METERS	REVISED THROUGH APRIL 1, 2014	
			BLOCK LIMIT			
			BLOCK NUMBER 02			

LEGEND

ADJACENT SHEET No. 7	COMMON OWNERSHIP 1 OR 2
AREA CALCULATED 8 AcC	DEVELOPMENT LOT No. 2
AREA SURVEYED 8.3 Ac	MATCH LINE M.L.
BLOCK LIMIT	RIGHT OF WAY R/W
BLOCK NUMBER 02	SCALED DIMENSION S

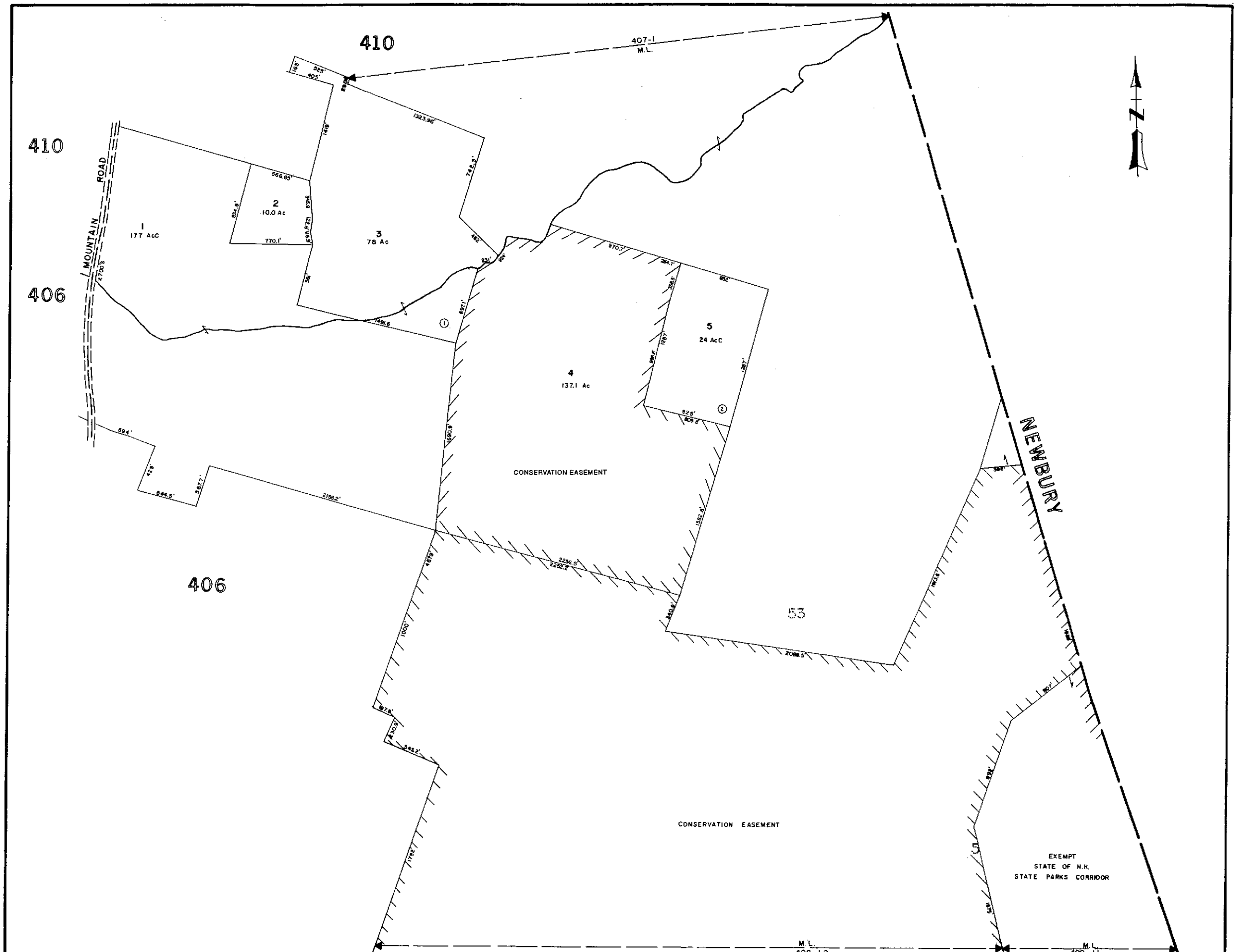

DATE FLIGHT	THIS MAP IS FOR ASSESSMENT PURPOSES ONLY. IT IS NOT VALID FOR LEGAL DESCRIPTION NOR CONVEYANCE.	PRODUCED BY CAI Technologies Innovation Mapping. Geospatial Solutions 11 PLEASANT STREET, LITTLETON, NEW HAMPSHIRE 03561 800.322.4540 - WWW.CAI-TECH.COM	LEGEND	SCALE	TOWN OF	MAP NO.
MAY 7, 1984			ADJACENT SHEET No. 7	1 INCH = 400 FEET	GOSHEN	409
DATE DELIVERY			AREA CALCULATED 8 AcC	FEET 400 0 400 800		
NOV. 30, 1985			AREA SURVEYED 8.3 Ac	121.952 0 121.952 243.904 METERS	REVISED THROUGH APRIL 1, 2014	
			BLOCK LIMIT			
			BLOCK NUMBER OR			
			COMMON OWNERSHIP / OR 7			
			DEVELOPMENT LOT No. 2			
			MATCH LINE M.L.			
			RIGHT OF WAY R/W			
			SCALED DIMENSION S			

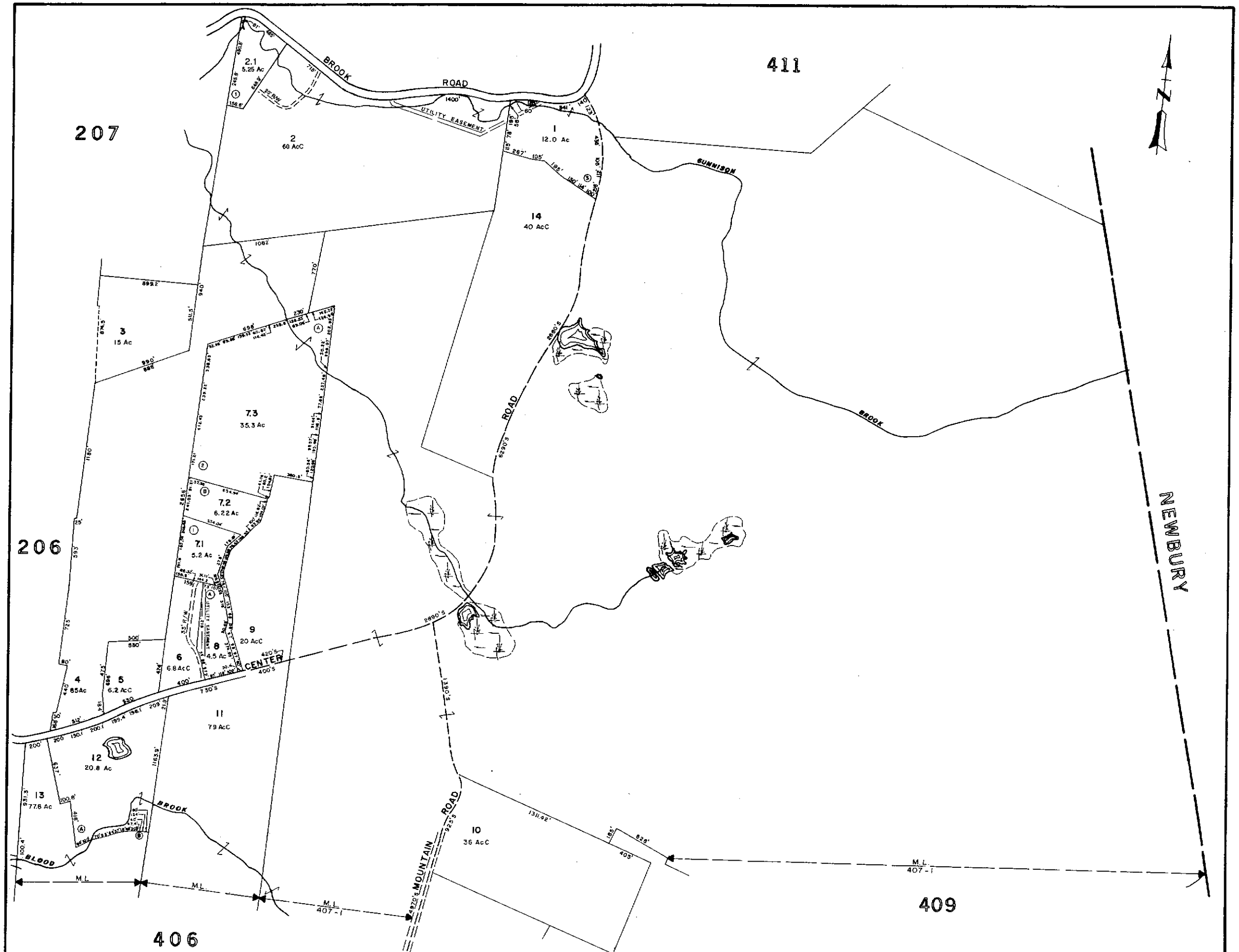

DATE FLIGHT	THIS MAP IS FOR ASSESSMENT PURPOSES ONLY. IT IS NOT VALID FOR LEGAL DESCRIPTION NOR CONVEYANCE.	PRODUCED BY CAI Technologies Professional Mapping, Geographical Solutions 11 PLEASANT STREET, LITTLETON, NEW HAMPSHIRE 03561 800.322.4540 - WWW.CAI-TECH.COM	LEGEND	SCALE	TOWN OF	MAP NO.
MAY 7, 1984			ADJACENT SHEET No. 7	1 INCH = 400 FEET	GOSHEN	410
DATE DELIVERY			AREA CALCULATED 8 AcC	FEET 400 0 400 800		
NOV. 30, 1985			AREA SURVEYED 8.3 Ac	METERS 121.952 0 121.952 243.904	REVISED THROUGH APRIL 1, 2016	
			BLOCK LIMIT			
			BLOCK NUMBER 02			
			COMMON OWNERSHIP / OR			
			DEVELOPMENT LOT No. 2			
			MATCH LINE ML			
			RIGHT OF WAY R/W			
			SCALED DIMENSION S			

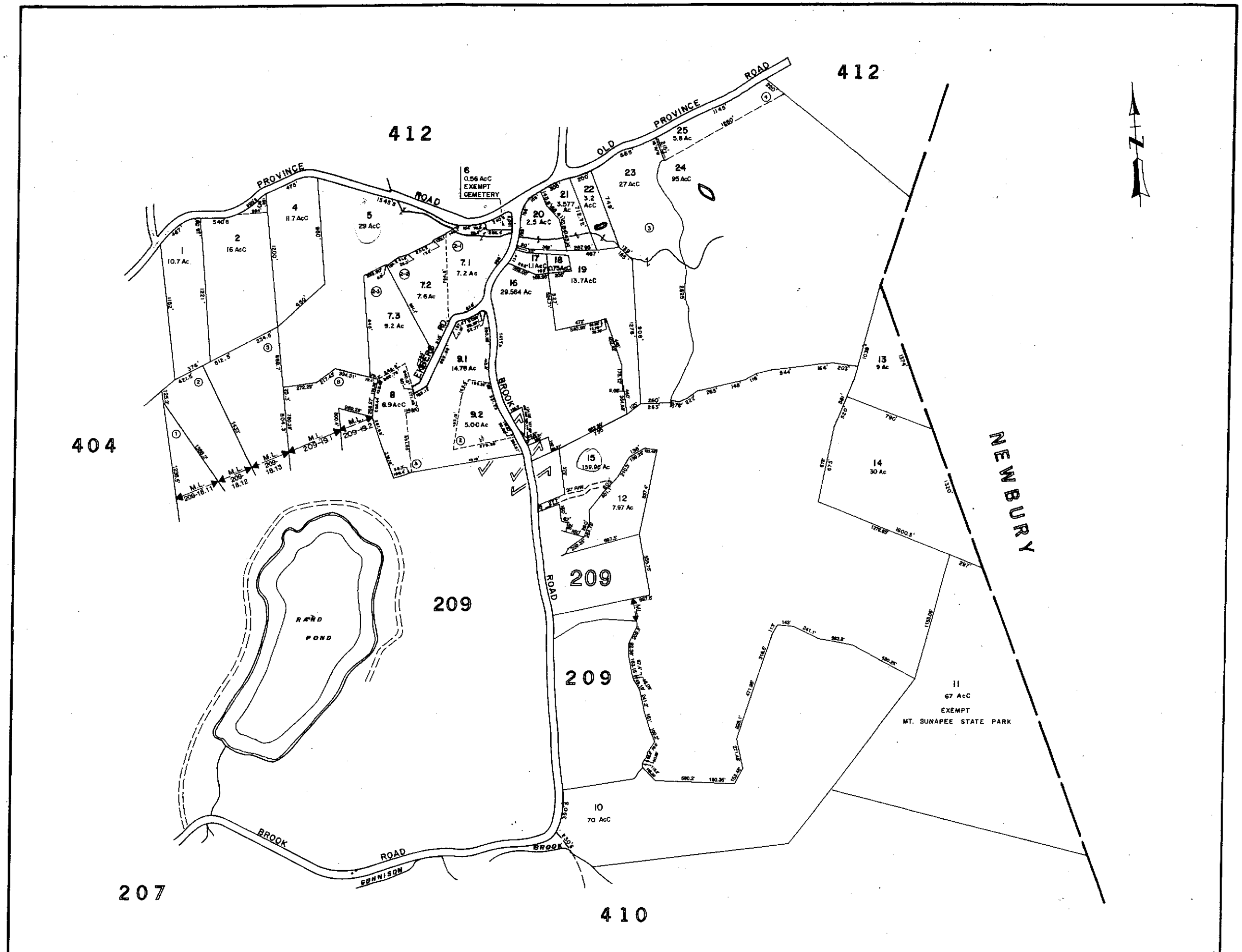

DATE FLIGHT	THIS MAP IS FOR ASSESSMENT PURPOSES ONLY. IT IS NOT VALID FOR LEGAL DESCRIPTION NOR CONVEYANCE.	PRODUCED BY CAI Technologies Precision Mapping. Geospatial Solutions 11 PLEASANT STREET, LITTLETON, NEW HAMPSHIRE 03561 800.322.4540 - WWW.CAI-TECH.COM	LEGEND	SCALE	TOWN OF GOSHEN	MAP NO. 411
MAY 7, 1984			ADJACENT SHEET No. 7	1 INCH = 400 FEET		
DATE DELIVERY			AREA CALCULATED 8 AcC	FEET 400 0 400 800		
NOV. 30, 1985			AREA SURVEYED 8.3 Ac	METERS 121.952 0 121.952 243.904	REVISED THROUGH APRIL 1, 2014	
			BLOCK LIMIT			
			BLOCK NUMBER 02			

LEGEND

ADJACENT SHEET No.	7	COMMON OWNERSHIP	1 OR 2
AREA CALCULATED	8 AcC	DEVELOPMENT LOT No.	2
AREA SURVEYED	8.3 Ac	MATCH LINE	M.L.
BLOCK LIMIT		RIGHT OF WAY	R/W
BLOCK NUMBER	02	SCALED DIMENSION	S

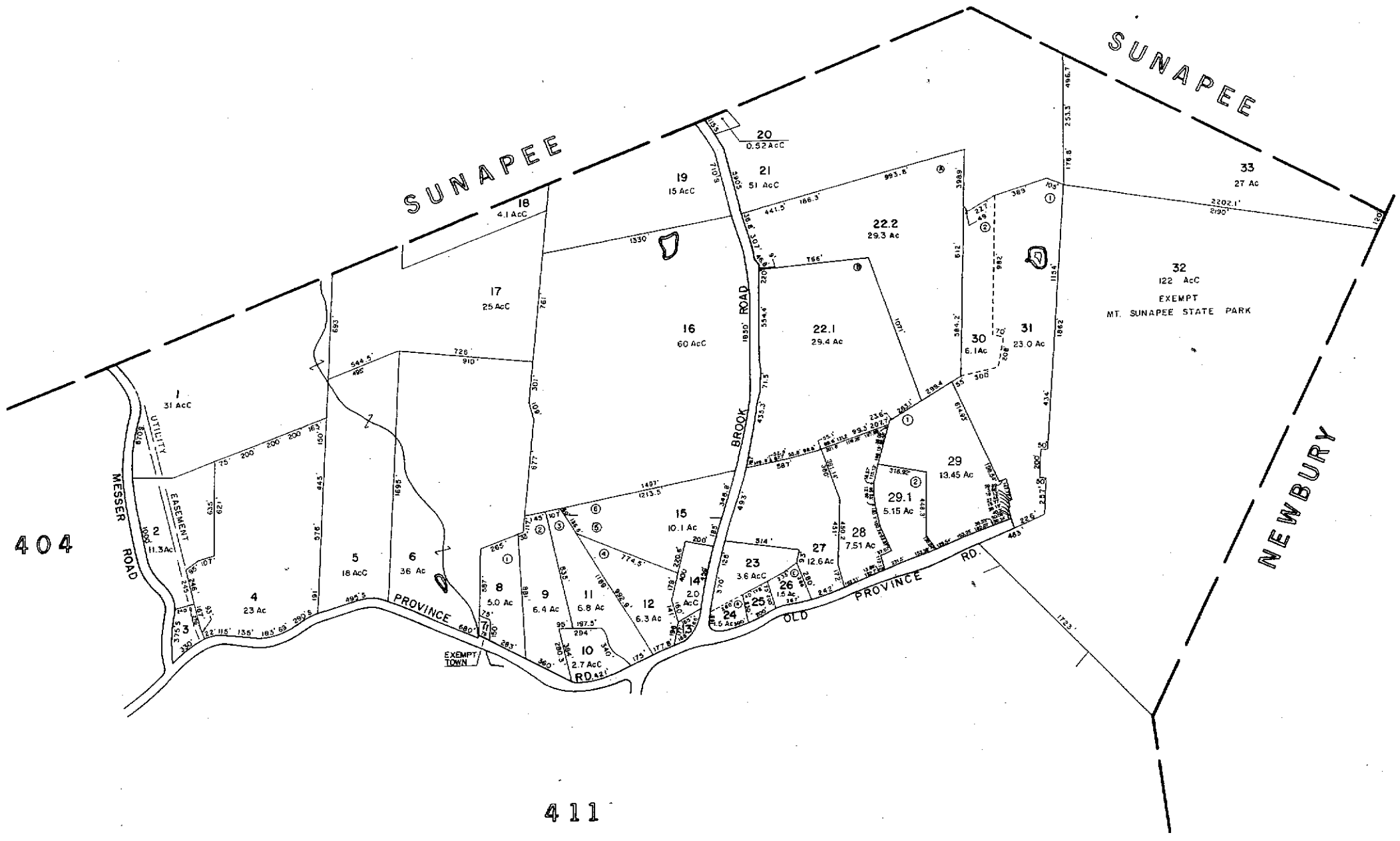

DATE FLIGHT	THIS MAP IS FOR ASSESSMENT PURPOSES ONLY. IT IS NOT VALID FOR LEGAL DESCRIPTION NOR CONVEYANCE.	PRODUCED BY CAI Technologies Precision Mapping, Geospatial Solutions. 11 PLEASANT STREET, LITTLETON, NEW HAMPSHIRE 03561 800.322.4540 - WWW.CAI-TECH.COM	LEGEND	SCALE	TOWN OF	MAP NO.
MAY 7, 1984			ADJACENT SHEET No. 7 / OR 7	1 INCH = 400 FEET	GOSHEN	412
DATE DELIVERY			AREA CALCULATED 8 AcC	FEET 400 0 400 800		
NOV. 30, 1985			AREA SURVEYED 8.3 Ac	METERS 121.952 0 121.952 243.904	REVISED THROUGH APRIL 1, 2014	
			BLOCK LIMIT	COMMON OWNERSHIP		
			BLOCK NUMBER 02	DEVELOPMENT LOT No. 2		
				MATCH LINE ML		
				RIGHT OF WAY R/W		
				SCALED DIMENSION S		

PROPERTY MAPS

GOSHEN

NEW HAMPSHIRE

PRODUCED BY

CAI Technologies
Precision Mapping. Geospatial Solutions.

11 PLEASANT STREET, LITTLETON, NEW HAMPSHIRE 03561
800.322.4540 - WWW.CAI-TECH.COM

APRIL 1, 2014